CLASS B
19-12-66

NOTES

MYSORE GOVERNMENT SECRETARIAT

File No. AFD 190 FAF-64

Department of Agriculture & Forest Department.

Section FAB

Subject: Reservation of unreserves of S.K.

References:

Date	To whom sent	Notes and instructions

[illegible] FOR NOTE BOOK
UNDER SECRETARY

22-12-64
913 (65)

A
1/4/04

Reservation of unreserves of South Kanara dist.
Draft Notifications under sec 4 of the Madras Forest Act ~~Rs 125/65~~ Rs 25/65
AFD 190 / AF 64

(5) RR 35/61

R.P may agree.

16.7.65
19/1/65

AF(F)D

NASIR HUSSAIN SIDDIQUI
Under Secy. Rev. Dept.
(Darkhast)

761

21/1/65

23/1/65

NO. 462/AB
Sri Ks
AGRL & FOREST DEPT. (RECEIPT & ...)

Submitted.
There are 5 Notifications to be issued under sec. 4 of the Madras Forest Act. The form of Notification as at page 133-134 os. may be adopted for these Notifications. L.D. may be requested to see the form for scrutiny.

2-2-65

L.D. The draft Notifications may be approved with the concurrence of L.D.

15/2

DEPUTY SECRETARY TO GOVT. AGRL. & FOREST DEPT.
NO 178
15 FEB 1965

D.S.

15/2/65

16/2/65

(SYED BASHEER AHMED)
Deputy Secretary to Government,
Agriculture and Forest Department.

(T. S. RAMAIYA)

L.D.

MYSORE GOVT. SECRETARIAT
No. 6
17 FEB 1965
LAW DEPT (REGISTRARY)

19/2/65

T.V. 19/2/65

Reservation [illegible] areas in South Kanara District - Draft Notification under Section 4 of the Madras Forest Act

FD 190 FAF 64

Letter No. B 6-15-221/58 Dt. 18-12-64 from the CCF, Bangalore.

(1) Please peruse the letter from the CCF. He has submitted 5 draft notifications to be issued under section 4 of the Madras Forest Act for declaration of the areas ~~[illegible]~~ in the 5 blocks as reserve forests.

(2) It is stated that the Dy. Comm., S. Kanara, who is appointed as Appellate Authority under Section 14 of the Madras Forest Act satisfies the conditions laid down in the said section.

(3) It is also requested that the compiler, Mysore Gazette, may be requested to supply 25 copies of each of the Notification to the D.F.O., Survey and Demarcation, Mangalore, for wide publicity.

R.D may please see the papers in the first instance.

C Section
11-1-65
(4)
for SR. 13/1/65

R.D)
30/12.

6/1/65
(T. S. RAMAIYA)

MYSORE GOVT. SECRETARIAT
No. 35-MRS/C/65
REVENUE DEPT. (D SECTION)

Note Continuation Sheet

Subject: Reservation of unreserves of S. Kanara Dist. Draft Notifications under Sec. 4 of The Madras Forest Act

File No. AFD 190 FAF 64

WD 014899—GP B—8,00,000—5-12-64

Reference and markings	Notes and Orders	Para Number
6 LAW VT/65	Law Department:	9
	A revised draft is placed at P 135 c-f.	
	Regarding appointment of Dy. Comm. under Se. 14, reference is invited to the opinion recorded file AFD 104 FAF 64.	10

MYSORE GOVT. SECRETARIAT No. 1069/60 2 MAR 1965 LAW & FORESTS DEPT. RECEIPT & ISSUE

Sd/ 25/2 — JS) A & F Dept)

MAS 26/2/65
M. A. SRIKRISHNA,
Draftsman & Ex-Officio
Joint Secretary, Law Department.

DRAFTSMAN & EX-OFFICIO JOINT SECRETARY TO GOVT. LAW DEPARTMENT No. 308/SSB 6 FEB 1965

JR 2/3/65

Submitted with reference to paras 9 and 10 ante. File No. AFD 104 FAF 64 (referred to in para 10 above) has been submitted for orders whether it is necessary to obtain the concurrence of the C.C.F. to issue Notification under Sec. 14 of the Madras Forest Act, subsequent to the one proposed by L.D. at page 135 cs. Since this case is similar to the one dealt with in file No. AFD 104 FAF 64 the decision in the said file may be ~~adopted~~ applied to this case also. (11)

JR 2/3/65

11-3-65

JR 18/3/65

Sus A 13/3

19-3-65

Stitching space

AFD 190 FAF 66 5

(Extract of para No.22 to 27 from file No.AFD 104 FAF 66)

Submitted

(12) (22) 10 More Notifications of the type mentioned in para ante, and bearing following numbers have been got typed and placed below for approval. The remaining Noticications are being attended to.

1) AFD 20 FAF 65 (i)
2) AFD 20 FAF 65 (ii)
3) AFD 20 FAF 65 (iii)
4) AFD 66 FAF 65
5) AFD 70 FAF 65
6) AFD 85 FAF 65
7) AFD 92 FAF 65
8) AFD 103 FAF 65
9) AFD 190 FAF 65 (i)
10) AFD 190 FAF 65 (ii)

(23) The ten notifications placed below are for favour of appreval.

Int.
(M.W.W.) 21-9-66
Under Secy. to Govt.
A & F. Deptt.

(24) D/S) Int. 21/9/66
Dy. Secretary,
Agri. & Forest Dept.

Minister for Forests

Int. 27-9-66
(B. R.)
(25) Minister for Forests.

(26) Issue

Int. (M.W.W.)
Under Secretary to Govt.,
Agri.& Forest Dept.

(27) ISSUED

Dated 15-10-1966.

True copy
14/12/66
Section Officer, Forest Section 'B'

Notifications under Sec. 4 of the Indian Forest Act, 1927
Extract of paras 27 to 30 from file 6
No. AFD 104 FAF 66

Submitted

(13)

10 More notifications of the type mentioned in para 1 ante, and bearing following numbers have been got typed and placed below for approval. The remaining notifications are being attended to:-

1) AFD 5 FAF 65 (i)
2) AFD 5 FAF 65 (ii)
3) AFD 5 FAF 65 (iii)
4) AFD 5 FAF 65 (iv)
5) AFD 5 FAF 65 (v)
6) AFD 5 FAF 65 (vi)
7) AFD 5 FAF 65 (vii)
8) AFD 190 FAF 64 (iii)
9) AFD 190 FAF 64 (iv)
10) AFD 190 FAF 64 (v)

The ten draft notifications placed below may kindly be approved.

Int. 2/11/66
(M.W.Winston)
Under Secretary to Government,
Agriculture & Forest Department.

D.S.)
Int.
(A.Muniswamy Gowda)
Dy.Secy., A & F.D.

Secy) Sd/-
(C.S.Seshardi)
Secy., A & F.Dept.

Min. for Forest)

True copy
14/12
Section Officer,
Forest B, A. & F. Deptt

Recd
14.12.71.

No.B-6-15-221/58.
Enc. 5 Proposals

Chief Conservator's Office,
Bangalore, dated 18 Dece, 1964.

To

The Secretary to Government,
Agriculture & Forest Department,
Bangalore.

MYSORE GOVT. SECRETARIAT
No. 6096/A
19 DEC 1964
AGRL & FOREST DEPT (RECEIPT & ...)

AD 190 FAF 64 19/12/64

Sub: Reservation of Unreserves of South Kanara District - Draft notification under Section 4 of the Madras Forest Act.

In continuation of this office letter of even No dated 30-10-1964, I enclose herewith draft notifications under section 4 of the Madras Forest Act in respect of the following blocks:-

Divisional Forest Officer's No. & date	Name of the Block	Area	Taluk
1. FOP-FST.28/64-65 19-9-1964.	Naravi extension Block II	86.00	Belthangady
2. FOP-FST-373/64-65 4-9-1964.	Billady, Block 'A'&'B'	312.50	Udipi
3. FOP-FST-286/64-65 15-9-1964	Panjikal-Rayee	101.00	Bantawal.
4. FOP-FST-339/64-65 28-9-1964	Kachinamale	161.75	Karkal
5. FOP-FST-318/64-65 6-10-1964.	Surtihola Extension Block	78.00	Coondapur

The above proposals have been approved by the Deputy Commissioner, South Kanara, Mangalore and his letters of approval have been attached to the proposals.

The Deputy Commissioner, South Kanara who is appointed as appellate authority under section 14 of the Madras forest Act satisfies the condition laid down in the said section.

Government may therefore, kindly be moved to issue the above draft notifications for publications in the Mysore Government Gazettee with instructions to the compiler of the Gazette to supply 25 copies of each of the printed notifications to the Divisional Forest Officer, Survey and Demarcation, Mangalore for wide publicity.

Yours faithfully,

Chief Conservator of Forests.

'Bsn'

Copy of letter No.D.Dis.22556/64 dated 26.9.64 from the Deputy Commissioner, Mangalore, to the Chief Conservator of Forests, Bangalore through the Conservator of Forests, Coorg Circle, Mercara

---

Subject:- Afforestation - Belthangady Taluk of South Kanara District - S.No.41-1 of Navara village and 64-1 and 14 of Sulkerimogaru Village- Reservation of lands for Naravi Reserve Forest Extension Block II - Draft Notification.

Ref:- From the Divisional Forest Officer, (S&D)Mangalore FOR FST.28/64-65 dated 19.9.1964.

The proposals received from the Divisional Forest Officer, (S&D)Mangalore are enclosed in triplicate. The draft notification may please be got approved by the Government and Published in the Mysore Gazette. 25 printed copies may also be arranged to be supplied to the Divisional Forest Officer ~~S&D~~ (S&D) Mangalore.

C

(C O P Y)

Conservator of Forests.

rao.2)

Divisional Forest Office,
Survey and Demarcation,
Mangalore, d/28.9.64.

Ref.Fop-Fst.28/64-65.

From:
Sri V. N. Nadgir, B.Sc.(Hons),
A.I.F.C.,
Divisional Forest Officer,
Survey and Demarcation,
Mangalore, S. Kanara.

To:
The Chief Conservator of Forests,
In Mysore, Bangalore.
Thro'
The Conservator of Forests,
Coorg Circle, Mercara.
And,
The Deputy Commissioner,
South Kanara, Mangalore.

Sir,

Sub: Forests - reservation of 'Naravi Reserve Forest Extn. Block II in S.No.41/1 of Navara village and S.No.64/1 and 14 of Sulkerimogru village, Belthangady Taluk, South Kanara District - draft section 4 notification - submission of

...

I submit herewith the draft section 4 notification and other relevant enclosures (in five sets) in respect of 'Naravi R.F.Extn.Block II in S.No.41/1 of Navara and S.No.64/1 and 14 of Sulkerimogru villages, Belthangady Taluk, S.Kanara.

The block is 86.00 acres in extent and is situated in S.No.41/1 of Navara and S.No. 64/1 and 14 of Sulkerimogru villages attached to Naravi R.F.between cairn No.367-375 A on the southern side of the Reserve Forest.

This block has been surveyed and demarcated leaving a buffer belt of 100 yards for all adjacent private holdings.

I request that the enclosed notification proposal may kindly be got published in the Mysore Gazette and 25 spare copies of the notification may be supplied to this office at an early date.

Yours faithfully,

19/9.

(V. N. Nadgir)
Divl. Forest Officer,
Survey and Demarcation,
Mangalore.
19.9.64

Encl:
1. Draft Sec. 4 notification
2. Ayacut statement.
3. Area and condition statement.
4. Statement showing the names of villages with lie within a distance of half a mile from the proposed block.
5. Perambulation certificate;
6. Tree growth certificate.
7. Surveyed sketch.
8. Adangal Extract.

...

Copy to: Asst. Commissioner, Puttur.
Divl.Forest Officer, Mangalore North, Coondapur.
Tahsildar, Belthangady.
Range Officers, S & D., Karkal.

Draft Notification (i)

In persuance of clause (a) and (b) of section 4 of Madras Forest Act V of 1882 the Governor of Mysore hereby notifies or declares that it is proposed to constitute the area as reserve forest under the said act, the boundaries of which are notified in the schedule below.

Schedule.

Name of the district.	South Kanara.
Name of the Taluk.	Belthangady.
Name of the village	Navaru and Sulkeri.
Survey field No.	41/1 and 64/1, 14
Name of the Block.	Naravi R.F.Extn.Block II
Area.	86·00 acres.

...

Descritpion of the boundary.

North: Starting from Station No.56 a point between C.No. 367-368 of Naravi R.F. the demarcation line runs along the R.F.line on south east direction from station No.56 to 59 over a distance of 3760 links and it turns to east and proceeds from station No.59 to 62 over a distance of 2130 links and again it turns to north and proceeds from station No.62 to 0 over a distance of 1710 links, along the R.F.line. The bearing and distance from station to station are furnished below.

Station No. From	To	Bearings in F.B.	Distance in links
56	57	180	500
57	58	172	760
58	59	145	2500
59	60	94	300
60	61	90	450
61	62	101	1380
62	63	348	600
63	64	348	275
64	0	11	835

p.t.o.

East:- Further the demarcation line runs towards south west from station No.0 to 4 over a distance of 1965 links and turns to due south and moves from station No. 4 to 16 over a distance of 4245 links. The bearings and distances from Station to station are furnished below.

Station No. From	To	Bearings in F.B.	Distance in links
0	1	158	530
1	2	131	320
2	3	148	435
3	4	135	680
4	5	209	800
5	6	168	140
6	7	196	200
7	8	152	220
8	9	145	140
9	10	147	235
10	11	143	145
11	12	168	425
12	13	173	265
13	14	178	195
14	15	217	680
15	16	176	800

South: Again the demarcation line runs on westerly direction from station number 16 to 18 over a distance of 1185 links. The bearings and distances are furnished below.

16	17	258	325
17	17 A	250	260
17A	18	250	600

West: Finally the demarcation line runs due north from station No.18 to 25 over a distance of 3145 links. And it turns to north west direction and proceeds from station No. 25 to 37 over a distance of 3435 links and again it turns to northerly direction from station number 37 to 56 over a distance of 4325 links and finishes the traverse. The bearings and distances are furnished below.

12

Station Number From	To	Bearings in F.B.	Distance in links
18	19	6	720
19	20	4	225
20	21	4	560
21	22	358	425
22	23	26	380
23a	24	5	550
24	25	351	385
25	26	299	580
26	27	293	590
27	28	270	275
28	29	303½	160
29	30	295	170
30	31	304	240
31	32	310	400
32	33	287	300
33	34	286	200
34	35	262	200
35	36	240	200
36	37	244	120
37	38	331½	130
38	39	327	390
39	40	288	210
40	41	336	130
41	42	35	135
42	43	35	130
43	44	11	180
44	45	340	390
45	46	346	170
46	47	315	240
47	48	314	155
48	49	335	160
49	50	6	160
50	51	336	440
51	52	4	155
52	53	12	230
53	54	11½	320
54	55	357	170
55	56	42	330

p.t.o.

13 13

Right of ways:

Road:- A village road coming from Aaladangadi touching the block between cairn No.14-15 and runs ~~xxx~~ outside the block and enters inside the block between C.No.4-5 and quits the block between C.No.3-4 and goes to Hokkale.

Foot p-ath:- A foot path coming from Navara enters the block between C.No.27-~~x~~ 28, and runs through the block, and joins the Haladangadi Kokkala road inside the block between C.No.3-4 and goes to Hokkala along the road.

Foot-path 2:- Haladangadi Hokkala foot path enters block between C.No.18-19 and passes through the block and joins with Haladangadi Hokkala road inside the block near C.No.15.

Other rights.

1. Free grazing of cattle by villagers.
2. F~~f~~ree removal of green manure leaves for bonafide use by the ryots.
3. Free removal of dry fuel for bonafide use by villagers.
4. Free removal of muligrass for bonafide domestic use by villagers.

... ...

2. Under clause (c) of the said section, the Government of Mysore appoints the Asst. Commissioner, Puttur for the time being to be the Forest Settlement Officer in regard to the said tract to enquire into and determine the existence, nature and extent of any rights claimed by or alleged to exist in favour of any person in or over the land comprised within the limits given in the said schedule or to any forest produce of such lands and to deal with the same as provided in chapter III of of the said Act.

3. The Government of Mysore appoints the ~~Dxx~~ Divisional Forest Officer, Mangalore ~~South Division~~, North Division, Coondapur for the time being to be the Forest Officer, who shall attend on behalf of the Government at the enquiry to be made by the said Forest Settlement Officer.

4. Under the authority vested in it by section 14 of the said Act, the Government of Mysore appoints the Dy. Commissioner of S.Kanara to hear appeals from any orders passed by the Forest Settlement Officer under section 11, 12 and 13 of the said Act.

By order and in the name of the Governor of Mysore.

Under Secretary to Government,
Agriculture and Forest Department.

...

Divisional Forest Officer,
Survey and Demarcation,
Mangalore.

Ayacut statement prescribed in B.P.Forest No.459 dated 2.10.1896 - Name of the proposed Block: Naravi R.F.Extn.II.

Name of the village.	Area	Area of perambole, village, sited, etc.	Area under cultivation (occupied)	Area included in sanctioned R.F.	Area proposed for reservation.	Balance of waste land			Remarks
						Assessed	Unassessed	Total	
1	2	3	4	5	6	7	8	9	10
	Acres	Acres	acres	acres	acres	acres	acres	acres	
Navra	1,368.88	5.90	337.46	500.00	~~45.00~~ 56.00	1,221.91	1.55	1,223.46	
Sulkerimogru	4,244.91	3,342.62	542.31	3,000.00	~~40.00~~ 30.00	359.80	0.18	359.98	

Divisional Forest Officer,
Survey and Demarcation,
Mangalore.

Dr/-29.7.64.

Extn.II 1715

Statement of area and conditions prescribed in G.O.No.649 dated 4.7.1887 - Name of the Block 'Naravi R.F., S.No. 71/1 of Navara and S.No.64/1 and 14/ of Sulkeri mogru village, Belthangady Taluk, South Kanara

Name of the Taluk and extent	Extent		Area of the R.F.already notified under Sec.16.	Area of the reserve under settlement.	Area of the reserve submitted for notification under Sec.4 of M.F.Act.V	Character of land proposed for reservation		Probable extent of land available for grazing purpose in the Taluk.	Sketch map.
	Occupied Govt.land	Unoccupied Govt.land				Area of Forest land	Area of Grass land		
1	2	3	4	5	6	7	8	9	10
Belthangady Taluk, 3,34,279.00 acres.	88,420.70 acres.	2,54,858.30 acres.	~~42,069.00~~ 1,09,051.31 acres.	1,554.20 acres.	~~85~~.00 86.00 acres.	65.00 acres	~~20.00~~ 21.00 acres.	--	Enclosed.

Divisional Forest Officer,
Survey and Demarcation,
Mangalore.

Statement showing the name of villages which lies within a distance of a mile from the proposed block in S.No.41/1 and 64/1 and 14 of Navara Sulkerimogru village, Karkal Taluk, South Kanara.

S.No.	Name of the village	Distance from the proposed line.	Number of houses in the locality.	Population	Number of cattle.	Cultivation			Remarks
						Dry	Garden	Wet	
1	2	3	4	5	6	7	8	9	10
					Rs				
1.	Navara	half a mile	6	42	52	30.00	1.15	22.00	
2.	Sulkerimogru	-do-	6	40	48	30.00	3.11	24.00	

Divisional Forest Officer,
Survey and Demarcation,
Mangalore.

Dr/-

Perambulation Certificate

Certified that the Naravi R.F.Extn.II is situated in Navara and Sulkerimogru villages attaching to Naravi Reserve Forest between C.No.367-375 A. The block was perambulated by me on 7.2.64 and 25.2.64 and verified the survey and kumki limits etc. and found no discrepancies. The block was surveyed by Sri E.L. D'Souza, Forester Survey and Demarcation Karkal between 27.1.64 and 25.2.64 and checked by Range Forest Officer, Survey and Demarcation, Karkal on 7.2.64, 25.2.64, 10.3.64 to describe and locate the boundary position.

Sd.T.V.Gowda.
Range Forest Officer,
Survey & Demarcation,
Karkal.

true copy

Divisional Forest Officer,
Survey and Demarcation,
Mangalore.

Tree growth certificate

This area may be named as Naravi R.F.Extn.Block II, which is situated in Navara and Sulkeri Mogru villages, Belthangady Taluk.

Out of the total extent of 86.00 acres about ~~26~~ 21.00 acres are grassy lands containing scrub and bamboo clumps here and there. The rest of the area about 65 acres thickly wooded containing Banpu, Marva, Ini, Benteak, Xylia, Rosewood etc. hardwood species and Buruga Mango, G.Doopa, etc. softwood species. The average hight and girt of the standing growth 36' and 42" respectively.

Therefore the area is quite suitable for reservation.

Sd.T.V.Gowda.
Range ~~Divl~~.Forest Officer,
Survey & Demarcation,
Karkal.

true copy

Divisional Forest Officer,
Survey and Demarcation,
Mangalore.

Dr/-

NARAVI R.F. EXTENTION BLOCK II in S.no 41/1 OF NAVARA VILLAGE. S.no 64/1 AND 14 OF SULKERIMOGRU VILLAGES

SCALE - 8" = 1 MILE.

Area of Navara Village - 56.00 acres
Sulkerimogru Village - 30.00 acres
Total Area. 86.00 acres

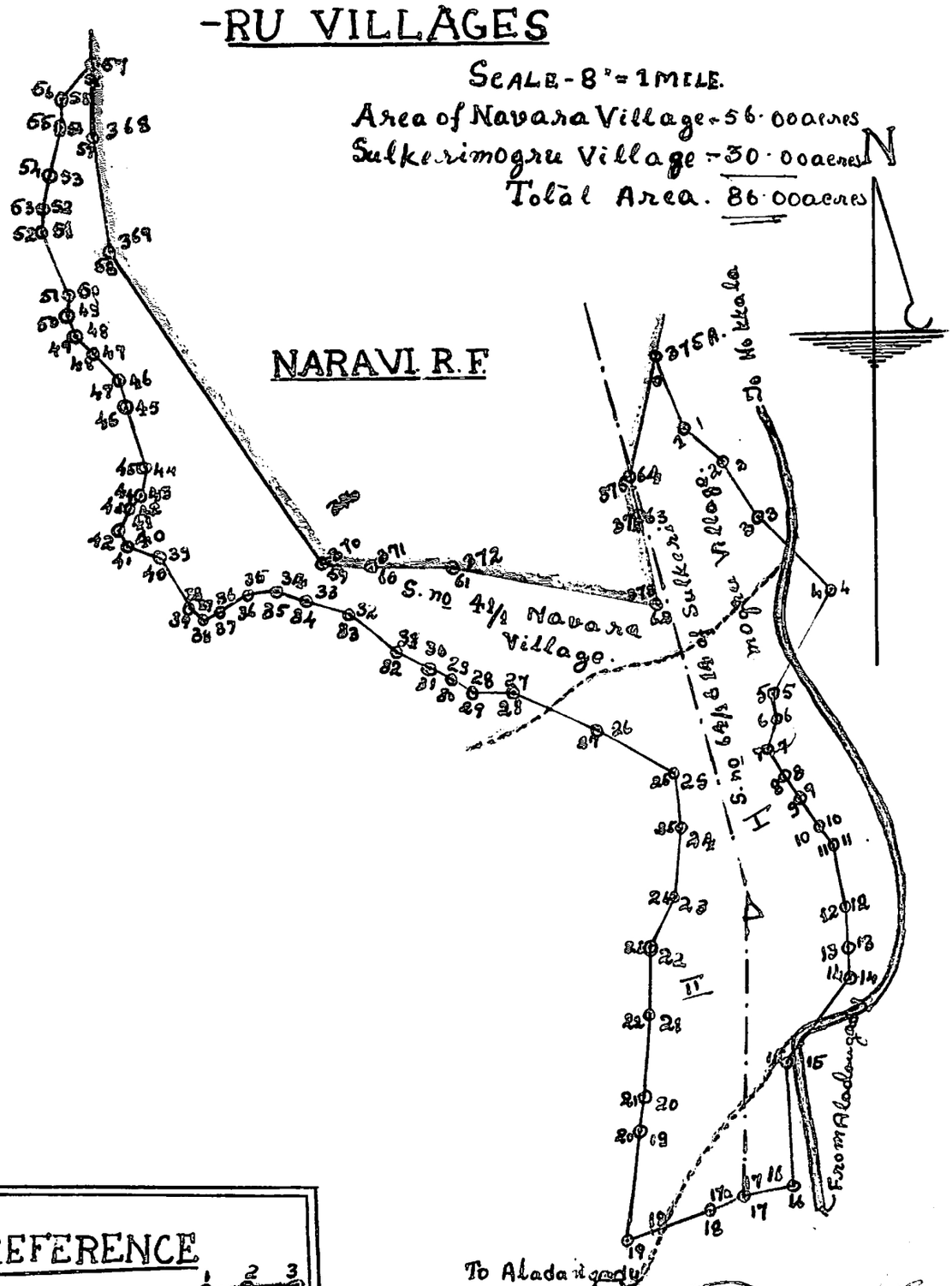

REFERENCE

R. F. Line. - - - - - 1 2 3
Surveyed Line - - - 1 2 3
Cairns - - - - - 1. 2. 3
Road - - - - - - - - -
Foot Path - - - - - - - -
Village boundry - - - - -

Traced by
K. U. ACHAR,
D'Man.

Divisional Forest Officer.
Survey and Demarcation
Mangalore

21 47

Copy of letter No. D.Dis 25542-64, dated 5-11-1964 from the Deputy Commissioner, South Kanara, Mangalore addressed to the Chief Conservator of Forests, Bangalore,

---

Afforestation - Udipi taluk - Billady village- S.No. 112-1-Draft notification under Section 4 of M.P.Act-proposing reservation of 312.50 acres.

Ref: From the Divisional Forest Officer (Survey and Demarcation) FOP.FST.373/64-65 dated 4-9-1964.

The proposals received from the Divisional Forest Officer (Survey and Demarcation) Mangalore are enclosed in triplicate. The notification may be got approved by Government and got published in the Mysore Gazette. 25 printed copies may be arranged to be supplied to the Divisional Forest Officer (Survey and Demarcation) Mangalore.

COPY

Chief Conservator of Forests.

'Bsn'

22

Divisional Forest Office,
Survey and Demarcation,
Mangalore, d/~~4.9.1964~~. 27-10-1964.

Ref.Fop-Fst-373/64-65.

From:
Sri V.N.Nadgir, B.Sc.(Hons),
A.I.F.C.,
Divisional Forest Officer,
Survey and Demarcation,
Mangalore, S. Kanara.

To:
The Chief Conservator of Forests,
In Mysore, Bangalore.

Thro'
The Conservator of Forests,
Coorg Circle, Mercara.

And,
The Deputy Commissioner,
S.Kanara, Mangalore.

Sir,

Sub: Forests - reservation of 'Billady Block A and B' in S.No.112/1 of Billady village - Udipi Taluk - South Kanara - draft section 4 notification - submission of -

...

I submit herewith the draft section 4 notification and other relevant enclosures (in five sets) in respect of 'Billady Block A and B' in S.No.112/1 of Billady village, Udipi Taluk, South Kanara District.

The block is 312.50 acres in extent and may be called as Billady Block A and B. The block is surrounded from all sides by patta lands. The whole area is thickly wooded with important timber species. This block has been surveyed and demarcated leaving a buffer belt of 100 yards for all adjacent private holdings. I request that the enclosed draft notification proposal may kindly be got published in the Mysore Gazette and 25 spare copies of the notification may be supplied to this office at an early date.

Yours faithfully,
27/10
(V.N.Nadgir.)
Divl. Forest Officer

Encl:
1. Draft Sec.4 notification.
2. Area and condition statement.
3. Ayacut statement.
4. Statement showing the names of villages which lie within a distance of half a mile from the proposed block.
5. Perambulation certificate.
6. Tree growth certificate.
7. Surveyed sketch.
8. ~~Adangal extract~~.

26-10-64

...

Copy to the Assistant Commissioner, Coondapur.
Tahsildar, Udipi.
Divl. Forest Officer, Mangalore North, Coondapur.
Range Officer, S/D., Coondapur.

Dr/10.9.64.

Draft Notification (IV)

In pursuance of clauses (a) and (b) of section 4 of the Madras Forest Act 1882 (Madras Act No.V of 1882) the Government of Mysore ~~hre~~ hereby declares that it is proposed to constitute the area as reserved forest, the boundaries of which are specified in the schedule below.

Schedule.

Name of the District	South Kanara.
Name of the Taluk	Udipi Taluk
Name of the village	Billady village.
Name of the Block	'Billady Block A and B'
Survey field Number	S.No.112/1
Area of the block	312.50 acres

Description of the boundary

Billady Block A:-

North: Starting from station No.0, a point on the north western side of the block, the demarcation line runs almost right angle to Seriyara village boundary to station No.2 over a distance of 1213 links.

Station Number From	To	Bearings in F.B.	Distance in links
0	1	87	613
1	2	90	600

East: From station 2 the demarcation line runs to north to station No.4, passing through the middle station 3 a total distance of 535 links. Thence to south west at 215.5 at a distance of 665 links. Thence changing to south east to St.6 at a distance of 709 links and then again to east to station No.7 at a distance of 462 links ~~at~~ with the following distances and bearings.

2	3	198	250
3	4	201	285
4	5	215.5	665
5	6	149	709
6	7	125.	462

South: From station 7 the demarcation line runs to south west to station 9 after passing through the intermediate station 8 at a distance of 1160 links with the following bearings and distances.

7	8	245	790
8	9	226	370

p.t.o.

West:- From St.9 the demarcation line runs to north to station 12 after passing thro' the middle stations 10 and 11 at a distance of 1125 links, then to north west of the block to station No.14 after passing through 13th station 880 links. Then to station No.15 at 68 a distance of 395 links. From station No.15 the demarcation line runs to north to station No.0 and thus closing the traverse, after passing the intermediate stations 16 and 17 a total distance of 800 links with the following bearings and distances.

9	10	320	430
10	11	340	400
11	12	15	295
12	13	302	455
13	14	320.5	425
14	15	68	395
15	16	25.5	250
16	17	13	215
17	18 0	24.5	335

Billady Block B

North:- Starting from station No.0 the demarcation line runs towards north east of the block to station No.4 over a distance of 1435 links. Then the boundary line runs towards south to station 6 passing the intermediate stations 5 at a distance of 678 links. From station 6 further to north to station 9 at almost ~~sig~~ right angle to station 6, passing through the intermediate stations 7 and 8 at a distance of 753 links. Thence changing to east ward to station 11, after passing through the intermediate station 10 at a distance of 775 links. Again the direction changes towards north to station 13 passing the intermediate station 12 at a total distance of 783 links. Then to east to station No.17 passing the middle station 14 to 16 at a total distance of 1275 links. Thence to north east to station No.19 after passing the middle station 18 at a total distance of 860 links. Then to north to station 21 passing through ~~xxxxxxxxxxxxxxxxxxxxxxxxxxxxxx~~ 20th station at a distance of 614 links. From 21st station the line runs to east to station No.25 passing through the stations 22 to 24 at a total distance of 1078 links. Then to north at 20.5 to 26th station at a distance of 255 links. Thence to north east to St.29 ~~xx~~ passing thro' the middle stations 27th and 28th at a distance of 1112 links.

Then to north at 3.5 to station 30 at a distance of 508 links. Then the line further runs to east to station 37 after passing thro' the intermediate stations 31 to 36 at a distance of 2585 links. Then to north to station 40 after passing thro' the middle station 38 and 39 at a distance of 756 links. Thence to north east to st.45 after passing through the middle stations 41 to 44 at a distance of 1750 links. Thence to east at 100° to station 46(380 links). Thence to south to station 47 at a distance of 330 links. Thence the south east to station No.49 passing the middle station No.48 at a total distance of 687 links. Thence to east to station 51 passing through 50th station at a distance of 1015 links. Thence the line runs to north to station 55, after passing through the middle stations from 52 to 54 at a total distance of 1590 links at the following bearings and distances.

0	1	88	445
1	2	72.5	300
2	3	62	490
3	4	32	200
4	5	101	318
5	6	108.5	360
6	7	12	275
7	8	0.5	300
8	9	360	178
9	10	94	220
10	11	86	555
11	12	12.5	248
12	13	359	535
13	14	100	485
14	15	85	430
15	16	73	180
16	17	104	180
17	18	53	280
18	19	42	580
19	20	357	381
20	21	14	233
21	22	87.5	300
22	23	90	228
23	24	83	370
24	25	86	180
25	26	20.5	255
26	27	77.5	320
27	28	87	380
28	29	56.5	412.

p.t.o.

29	30	3.5	508
30	31	84	406
31	32	86	630
32	33	50.5	328
33	34	79	271
34	35	94	270
35	36	100	332
36	37	97.5	348
37	38	20	256
38	39	352	190
39	40	350.5	310
40	41	16	285
41	42	27.5	228
42	43	27	725
43	44	68	180
44	45	63.5	332
45	46	100	380
46	47	183	330
47	48	166	347
48	49	144	340
49	50	99	345
50	51	84	670
51	52	8.5	335
52	53	27	470
53	54	11	480
54	55	35	305

East: From station 55 the line runs to south east of the block to station 62 passing through the intermediate stations 56 to 61 at a total distance of 2435 links. Thence to south to station No.65, after passing through the middle station 63 and 64 at a distance of 1978 links. Then to west to station 67 after passing through the middle stations 66 at a distance of 1115 links. Then to south west to station 70 after passing thro' station 68 & 69 at a distance of 1475 links, and then to south to station No.76 after passing through the intermediate stations 71 to 75 at a total distance of 1409 links with the following bearings and distances.

55	56	141	210
56	57	154	420
57	58	128	400

58	59	125	430
59	60	125	370
60	61	158	305
61	62	146	300
62	63	236	426
63	64	224	532
64	65	200	1020
65	66	244.5	330
66	67	276.5	785
67	68	216	485
68	69	243.5	690
69	70	219	300
70	71	165	215
71	72	141.5	280
72	73	164	170
73	74	159	242
74	75	148	310
75	76	165	192

- -

South:- From station 76 the line runs to west to station 77 at 246° at a distance of 400 links. Then to north west to station 81 passing through the intermediate stations from 78 to 80 at a total distance of 1040 links. Then to south west to station 86 passing through the intermediate stations from 82 to 85 at a total distance of 1455 links. Then to north west to station 88 passing through 87th station at a total distance of 540 links. Then to station 89 at 257.5° at a distance of 320 links. Further to north-west to station 92, after passing through the middle stations 90 and 91 at a total distance of 1023 links. Then to north to station 94 passing through 93rd station at a total distance of 735 links. Then to north west at 319° to station 95 at a distance of 635 links. Further to station 96 (to south east) at a distance of 295 links. Then to station 97 (north west of the block) at a distance of 436 links. From station 97 the demarcation line runs to south to station 104 after passing through station 98 to 103 at a distance of 2790 links. Then to west to station No.106, passing through the middle station 105 at a total distance 595 links. Thence to south to 109th station after passing through 107th and 108th station a total distance of 1005 links.

p.t.o.

41

28

Then at 325 of station ~~22~~ No.110 a distance of 340 links. The line then runs to station No.116, passing through the middle stations 111 to 115 a total distance of 1968 links. Then to sough to station No.118 after passing through the ~~m~~ middle station 117 a total distance of ~~4~~848 links. Then to west at 276° to station 119 a distance of 435 links. Then to south west to station 121 passing through the middle station 120 a total distance of 1210 links with the following bearings and distances.

76	77	246	400
77	78	304.5	280
78	79	309	300
79	80	344.5	235
80	81	309	225
81	82	226	238
82	83	219	300
83	84	235	320
84	85	248	297
85	86	252	300
86	87	300.5	200
87	88	299.5	340
88	89	257.5	320
89	90	336.5	378
90	91	316	250
91	92	292	395
92	93	22	345
93	94	20.5	390
94	95	319	635
95	96	225	295
96	97	313	436
97	98	228	355
98	99	244	240
99	100	222	470
100	101	212	400
101	102	201.5	335
102	103	208	~~27~~ 570
103	104	206	420
104	105	282	225
105	106	286	370
106	107	213	350
107	108	192	240
108	109	192	415
109	110	325	340

p.t.o.

110	111	288	285
111	112	274	280
112	113	280.5	288
113	114	262	240
114	115	265	400
115	116	251	475
116	117	197.5	528
117	118	193	320
118	119	276	435
119	120	229	700
120	121	242.5	510

West: From station 121 the demarcation line runs to further west to station 122 at 281.5 a distance of 460 links. And then to north to Stn.No.0 after passing the middle station No. 123 ~~with the following~~ thus closing the traverse at a distance of 1160 links with the following bearings and distances.

121	122	281.5	460
122	123	305	590
123	0	343	570

Tie line - Starting from station No.7 (C.No.96) of Billady Block A a tie line runs to east of the block at 110° to station 0 on (C.No.95) of Billady Block B at a distance of 950 links.

Right of ways to be allowed.

(i) Road I - Bidkalkatte to Janivarkatte road - The road enters the block between cairn No.32 and 33 runs towards south and then comes out in between cairn No.34 and 35 ~~leading to~~ leading to Janivarkatte.

Cart track (1) - Ethinady cart track:- One Ethiady cart-track enters the block in between cairn No.35 and 36 runs towards west and then comes out in between cairn No.67 and 68. Then again it enters in between cairn No.68 and 69 runs towards north and then ~~exit~~ exit in between the cairn No.1 and 2 leading to Nylady.

~~Cart track (2~~ Foot path I - The foot path enters the block in between cairn No.93 and 94 and exit in between cairn No. 114 and 115.

p.t.o.

Foot Path II - From Chithakatte a foot path enters between cairn No.89 and 90 and comes out between cairn No.123 and 124 and goes to Nailadi.

Foot path III - The foot path comes from Ardy enters in between the cairn No.73 and 74 and then runs towards north east and ultimately joins the Ethinady cart track.

Foot path IV - A foot path starting from Ethinady cart track passes in between the cairn No.55 and 56 goes to Manikatte temple.

Other rights:-

1. Free grazing of cattle by the villagers.
2. Free removal of green manure for the bonafide use by the ryots.
3. Free removal of dry fuel for the bonafide use of the ryots.
4. Free removal of muligrass for bonafide use by the Ryots.

p.t.o.

2. Under clause (c) of the said section, the Government of Mysore appoints the Assistant Commissioner, ~~Buttur~~ Coondapur for the time being to be the Forest Settlement Officer in regard to the said tract and to enquire into and determine the existence, nature and extent of any rights claimed by or alleged to exist in favour of any person in or over the land comprised within the limits given in the said schedule or to any forest produce of such lands and to deal with the same as provided in Chapter III of the said Act.

3. The Government of Mysore Appoints the District Forest Officer, Mangalore North Division, Coondapur for the time being to be the Forest Officer who shall attend on behalf of the Government at the enquiry to be made by the said Forest Settlement Officer.

4. Under the authority vested in it by section 14 of the said Act, the Government of Mysore appoints the Deputy Commissioner of South Kanara to hear appeals from any orders passed by the Forest Settlement Officer under Sections 11, 12 and 13 of the said Act.

By order and in the name of the Governor of Mysore

Under Secry. to Government
Agriculture and Forest Department.

Divisional Forest Officer,
Survey and Demarcation,
Mangalore.

Statement showing the names of villages which lie within a distance of half a mile from the proposed block, spreading in S.No.112/1 of Billady village, Udipi Taluk, South Kanara.

Name of the village.	Distance from R.F.line.	Number of houses in the locality.	Populations.	Number of cattle.	Cultivation.			Remarks.
					Dry	Wet	Garden	
1	2	3	4	5	6	7	8	9
					acres	acres	acres	
Billady Village	half a mile	145	~~190~~ 900	460	120.00	115.00	12.00	
Karkunje	-do-	12	75	150	15.00	65.00	3.00	
Shiriyara	-do-	185	1020	850	160.00	650.00	40.00	
Vandar	-do-	60	598	285	40.00	15.00	75.00	

Divisional Forest Officer,
Survey and Demarcation,
Mangalore.

Dr/-

Ayacut statement of Billady village- Udipi Taluk, South Kanara District.

Name of the village.	Area in acres.	Area of Peramboke, village, site, etc.	Area under cultivation	Area includes in sanctioned R.F.	Area proposed for reservation.	Balance of waste land		
						Assessed	Unassessed	Total
1	2	3	4	5	6	7	8	9
Billady village	2,786.32 acres.	46.86 acres	1102.65 acres	Nil	312.50 acres	1,442.87 acres	2.35 acres	1,445.22 acres

Divisional Forest Officer,
Survey and Demarcation,
Mangalore.

Dr/-

Statement showing the area and condition prescribed in Government order No.640 dated 4th July 1887 - Name of the proposed Block - B I L L A D Y B L O C K

Name of the Taluk and extent.	Occupied Govt. land in the Taluk.	Unoccupied Govt.land in Taluk.	Area of reserve already notified under Sec.16.	Area of the reserve under settlement.	Area of reserve submitted under Sec. 4 of the M.F.Code.	Character of land proposed for reservation.		Probable extent of land left for grazing purpose	Sketch map
						Area of Forest land	Area of Grass land.		
1	2	3	4	5	6	7	8	9	10
Udipi Taluk 2,28,186-00 acres.	1,47,842.52 acres.	80,343.48 acres.	924.00 ~~1,000-00~~ acres.	1,989.80 ~~1,732.22~~ acres.	312.50 acres.	312.50 acres.	~~[illegible]~~ acres.	10,215.00 acres	enclosed.

Divisional Forest Officer,
Survey and Demarcation,
Mangalore.

Dr/-

Parambulation Certificate

Certified that the boundaries of Billady Block are limited within the Billady village of Udipi Taluk, S.Kanara. The area was surveyed and demarcated by Sri U.Bhagwandas, Forester, Survey and Demarcation, Coondapur between 2.3.1964 and 31.4.1964. The bearings and the kumki limits of 100 yards wide left for all adjacent private holdings were check measured by me and found no discrepancies. The area is free from all private encroachments.

Sd. Shivanath Rai
Range Forest Officer,
Survey and Demarcation,
Coondapur.

true copy/~~by order~~

Divisional Forest Officer,
Survey and Demarcation,
Mangalore.

Dr/-

"BILLADY BLOCK" in S. No. 112/ OF BILLADY VILLAGE UDIPI TALUK.

Scale 8" 1 Mile

Area 312.50 acres



(V. N. Nadgir)
Divisional Forest Officer.
Survey and Demarcation
Mangalore.

Tree Growth Certificate

The proposed area may be named as 'Billady Block' which is located in S.No.112/1 of Billady village, Udipi Taluk, South Kanara.

The area is rich in important timber yielding tree like Hopea species, Terminalia species, and Artocarpus species. They are abundant in seedlings and sapling stages but matured trees are lesser in proportion. This evidently sppaks great biotic interference. Therefore the area must be protected and reserved. Other tree species like lagestroemia species, Spoidias, Eugenia, Vateria indica, Mangifera indica, Bamboo etc. are commonly distributed in the proposed block.

Sd. B.M.Shivanath Rai,
Range Forest Officer, Survey
and Demarcation, Coondapur.

// true copy //

Divisional Forest Officer,
Survey and Demarcation,
Mangalore.

Dr/-

Copy of letter No.D.Dis.22204/64 dated 26.9.64 from the Deputy Commissioner, Mangalore, to the Chief Conservator of Forests, Bangalore, ~~to~~ through the Conservator of Forests, Mercara.

Afforestation - South Kanara District - Buntwal Taluk - Reservation of Panjikkal Rayee Block S.Nos.74-2, 111, 112, 114 of Koila Village.

READ:- Letter No.FOP. FST.286/64-65 dated 15.9.1964 of the Divisional Forest Officer, (S&D)Mangalore.

The proposals received from the Divisional Forest Officer (S&D)Mangalore, are enclosed in Triplicate. The draft notification may kindly be got approved by Government and published in the Mysore Gazette. 25 printed copies of the Notification may be arranged to be supplied to the Divisional Forest Officer(S&D)Mangalore.

Copy to the Divisional Forest Officer, (S&D)Mangalore.
Copy to the Asst.Commissioner, Mangalore.
Copy to the Tahsildar, Bantwal.
Copy to B5.

(C O P Y)

B Nanjeetsingh

Conservator of Forests.

rao.2)

39

Divisional Forest Office,
Survey and Demarcation,
Mangalore, d/ 18.9.1964.

No.Fop-Fst.286/64-65.

From:
Sri V.N.Nadgir, B.Sc.(Hons),
A.I.F.C.,
Divisional Forest Officer,
Survey and Demarcation,
Mangalore, S. Kanara.

To;
The Chief Conservator of Forests,
In Mysore, Bangalore.
Thro'
The Conservator of Forests,
Coorg Circle, Mercara.
And,
The Deputy Commissioner,
South Kanara, Mangalore.

Sir,

Sub: Forests - reservation of Panjikal Rayee block in S.No.74/2,111,112,114, of Koila village - Bantwal Taluk, S.Kanara - draft section 4 notification - submission of

...

I submit herewith the draft section 4 notification and other relevant enclosures in five sets in respect of 'Panjikal Rayee Block' in S.No.74/2,111,112,114, of Koila village, Bantwal Taluk, S. Kanara.

The block is 101.00 acres in extent and situated on the left side of Moodabidri-Bantwal road at 12th mile stone in Koila village, Bantwal Taluk. This block has been surveyed and demarcated leaving a buffer belt of 100 yards for all adjacent private holdings. I request that the enclosed draft notification may kindly be got published in the Mysore Gazette and 25 spare copies of the notification supplied to this office at an early date.

Yours faithfully,
18/9
(V.N.Nadgir.)
Divisional Forest Officer,
Survey and Demarcation,
Mangalore.

Encl:
1. Draft Sec.4 notification. 15-9-64
2. ~~Area-an~~ Ayacut statement.
3. Area and condition statement.
4. Statement showing the names of villages which lie within a distance of half a mile from the proposed block.
5. Perambulation certificate.
6. Tree growth certificate
7. Surveyed sketch.
8. Adangal extract.

....

Copy to the Assistant Commissioner, ~~Puttur~~. Mangalore
the Tahsildar, Bantwal.
the Divl.Forest Officer, Mangalore North, Coondapur.
the Range Forest Officer, Survey and Demarcation, Karkal.

Dr/-19.8.64.

Draft Notification. (iii)

In pursuance of clause (a) and (b) of section 4 of the Madras Forest Act 1882 (Madras Act No.V of 1882) the Government of Mysore hereby declares that it is proposed to constitute the area as reserve Forest as described in the schedule below leaving a buffer belt of 100 yards to the reserved Forest.

Schedule.

Name of the District	South Kanara.
Name of the Taluk	Bantwal.
Name of the village	Koila.
Name of the Block	Panjikal Rayee Block.
Survey field Number	S.No.74/2,111,112,114.
~~Extent~~ About.	101.00 acres. (As per graph paper)

...

Boundary Description.

North: Starting from station No.0, a point on north east side of Anthalaje wargé lands about 5 chains away from the kadim land, the demarcation line runs towards north east direction from station No.0 to 6 over a distance of 3855 links. The bearings and distance from station to station are furnished below.

Station Number From	To	Bearing in F.B.	Distance in links
0	1	63	525
1	2	122	335
2	3	53	675
3	4	35	540
4	5	75	940
5	6	74	840

East: Again the demarcation line runs on due south direction from station No.6 to 8 over a distance of 950 links and turns to north west and proceeds from station No.8 to 9 over a distance of 500 links and again turns to west and proceeds on same direction from station No.9 to 10 over a distance of 1325 links and further it turns on due south direction and runs from station No.10 to 11 passing through station No.10 over a distance of 1335 links and then turns on easterly direction and runs from 11 to 12 over a distance of 850 links and turns to south east and runs from station 12 to 13 over a distance of 650 links and once again it turns to west and runs from station No.13 to 14 over a distance of 565 links and again turns to south and runs from station No.14 to 15 over a distance of 310 links and again it turns to east and runs from station No.15 to 16 over a distance of 725 links and finally it runs on due south direction from

p.t.o.

finally it runs on due southerly direction from station 16 to 18 over a distance of 2465 links. The bearings and distance from station to station are furnished below.

Station Number From	To	Bearings in F. B.	Distance in links
6	7	154	360
7	8	198	590
8	9	318	500
9	10	251	1325
10	10a	184	740
10a	11	163	595
11	12	107	850
12	13	162	650
13	14	270	565
14	15	182	310
15	16	99	725
16	17	186	1015
17	18	210	1450

South: Further the demarcation line runs on westerly direction from station 18 to 19 over a distance of 970 links and turns to north and runs from station 19 to 21 over a distance of 2355 links and again it turns to west and runs from station No.21 to 22 over a distance of 300 links, and then once again turns to south and proceeds from station 22 to 23 over a distance of ~~260~~ 985 links and further it turns to west and runs from s.no.23 to 24 over a distance of 260 links and again turns to northerly direction and runs from station 24 to 26 over a distance of 910 links then again it turns to west and runs from station No.26 to 31 over a distance of 2929 links. The bearings and distances from station to station are furnished below.

18	19	261	970
19	20	0	810
20	21	5	1545
21	22	273	300
22	23	193	985
23	24	278	260
24	25	345	240
25	26	345	670
26	27	275	1085
27	28	321	325
28	29	287	610
29	30	256	340
30	31	259	560

p.t.o.

West: Finally the demarcation line runs towards north from station No.31 to 35 over a distance of 1090 links and turns to east and runs from station No.35 to 39 over a distance of 2265 links and turns to northerly direction and runs from station No.39 to 0 passing through station No.40, 41, over a distance of 2280 links and closes the traverse.

The bearings and distances are furnished below.

Station Number From	To	Bearings In F.B.	Distance in links
31	32	309	160
32	33	327	105
33	34	0	235
34	35	31	590
35	36	128½	485
36	37	109	590
37	38	125	565
38	39	109	625
39	40	43	850
40	41	351	1050
41	0	324	380

Right of ways: A panchayat road enters the block between cairn No.40-41 and byfurcates into two; one runs towards north through the block and quits out between cairn No.4-5 and goes to Goindabettu and another runs towards east still further and byfurcates into two and one goes to Koila leaving the block between cairn No.14-15 another goes to Sornad leaving the block between cairn No.17-18. These roads are maintained by the local Panchayat.

Other rights:-

1. Free grazing of cattle by the villagers is allowed inside the block.
2. Free removal of green manure leaves by the villagers for the bonafide use.
3. Free removal of dry fuel by the villagers for the bonafide use.
4. Free removal of muligrass from the block for the bonafide use by the villagers.

p.t.o.

71. 43

2. Under clause (c) of the said section, the Government of Mysore appoints the Assistant Commissioner, ~~Puttur~~ ~~Puttur~~ Mangalore for the time being to be the Forest Settlement Officer in regard to the said tract and to enquire into and determine the existence, nature and extent of any rights claimed by or alleged to exist in favour of any person in or over the land comprised within the limits given in the said schedule or to any forest produce of such lands and to deal with the same as provided in Chapter III of the said Act.

3. The Government of Mysore Appoints the District Forest Officer, Mangalore North Division, Coondapur for the time being to be the Forest Officer who shall attend on behalf of the Government at the enquiry to be made by the said Forest Settlement Officer.

4. Under the authority vested in it by section 14 of the said Act, the Government of Mysore appoints the Deputy Commissioner of South Kanara to hear appeals from any orders passed by the Forest Settlement Officer under Sections 11, 12 and 13 of the said Act.

By order and in the name of the Governor of Mysore

Under Secry. to Government
Agriculture and Forest Department.

Divisional Forest Officer,
Survey and Demarcation,
Mangalore.

Ayacut statement prescribed in B.P.Forest No. 459 dated 2.10.1896 - Name of the proposed Block -'Panjikal Rayee'

Name of the village.	Area	Area of perambke, village, site, etc.	Area under cultivation (occupied)	Area included in sanctioned R.F.	Area proposed for reservation.	Balance of waste land			Remarks
						Assessed	Unassessed	Total	
1	2	3	4	5	6	7	8	9	10
	acres	acres	acres	acres	acres	acres	acres	acres	
Koila	1,343.64	20.83	625.50	--	101.00	697.31	--	697.31	

Divisional Forest Officer,
Survey and Demarcation,
Mangalore.

Dr/-

Statement of area and conditions prescribed in G.O.No.640 dated 4.7.1887 - Name of the Block - Panjikal Block, S.No. 74/2, 111, 112 and 114 of Koila village, Bantawal Taluk

Name of the Taluk and Extent.	Extent		Area of the R.F. already notified under Sec.16.	Area of the reserve under settlement.	Area of the reserve submitted for notification under Sec.4 of M.F.Act V.	Character of land proposed for reservation		Probable extent of land available for grazing purpose in the Taluk.	Sketch Map.
	Occupied Govt. Land.	Unoccupied Govt.land				Area of Forest land.	Area of Grass land		
1	2	3	4	5	6	7	8	9	10
Bantwal Taluk 1,72,359 acres	84,117.03 acres	88,241.97 acres.	15,086.00 acres	55.00 acres	101.00 ~~96.00~~ acres	--	101.00 ~~96.00~~ acres	4,948.00 acres	Enclosed.

Divisional Forest Officer,
Survey and Demarcation,
Mangalore.

Dr/-

Statement showing the name of villages which lie within a distance of half a mile from the proposed block 46 in S.No.74/2, 111, 112, 114 of Koila village, Bantwal Taluk, South Kanara.

S.No.	Name of the village	Distance from the proposed line.	Number of houses in the locality.	Population	Number of cattle.	Cultivation			remarks
						Dry	Garden	Wet	
1	2	3	4	5	6	7	8	9	10
1.	Koila	half a mile	14	74	112	~~96.00~~ 101.00 acres	--	34.00 acres	

Divisional Forest Officer,
Survey and Demarcation,
Mangalore.

Dr/-

Perambulation Certificate

Certified that the Panjekal Rayee block is situated on the left side of Moodabidri - Bantwal Road at the 12 mile stone in Koila village, Bantwal Taluk, S. Kanara. The block was parambulated by me on 24.11.1963 and verified the survey and kumki limits etc. and found no descripencies. The block was surveyed by Sri Sadashiva Mogral, Forester, Survey and Demarcation, Karkal between 11.11.1963 to 24.11.63 and checked by i/c Forest Range Officer, Survey and Demarcation on 24.11.1963 to describe and locate the boundary position.

Sd. T.V.Gowda.
Forest Range Officer,
Survey and Demarcation,
Karkal.

// true copy //

Divisional Forest Officer,
Survey and Demarcation,
Mangalore.

Dr/19.8.64.

"PANJIKAL RAYEE BLOCK" in S. No. 74/2, III. 112, 114, OF KOILA VILLAGE.

Scale - 8" = 1 mile.
Area: 101.00 acres.



REFERENCE.

Surveyed line 1 2 3

Cairn no. . . . . 1. 2. 3.

Road (P.W.D) . . . . . .

Road (Panchayat) . . . . . .

Traced by.

L. V. S. GOWDA.

SURVEYOR.

DIVISIONAL FOREST OFFICER.

SURVEY AND DEMARCATION.

MANGALORE.

Tree Growth Certificate

This area may be named 'Panjikal Rayee Block' which is situated in Koila village, Bantwal Taluk. The entire extent of 101.00 acres are partially wooded containing shrubs here and there. The area was selected by the Range Forest Office, Moodabidri and raised cashew plantation during 1961-62. Re-survey and construction of cairns work was carried out by the Survey and Demarcation party during 1963. The area found fit for reservation and raising cashew.

Sd. T.V.Gowda.
Range Forest Officer,
Survey and Demarcation,
Mangalore.

// true copy //

Divisional Forest Officer,
Survey and Demarcation,
Mangalore.

Dr/19.8.64.

50

Copy of letter No. D.Dis-23465/64 dated 4.10.1964 from the Deputy Commissioner, South Kanara, to the Chief Conservator of Forests, Bangalore, through the Conservator of Forests, Coorg Circle, Mercara.

Sub: Attestation South Kanara District - Karkal Taluk - Shivapura village - S.No. 176 Draft Section 4 - Notification for approval -

Ref: From the District Forest Officer (S & D) FCF/BST/339/64-65 dated 28.9.1964.

The proposals received from the District Forest Officer (S.& D) Mangalore are enclosed in triplicate. The draft notification may kindly be got approved by the Government and published in the Mysore Gazette. 25 printed copies may be arranged to be supplied to the District Forest Officer (S.&.D) mangalore.

Sd. P.M.Muzahid,
Deputy Commissioner, S.K.Mangalore.

Copy to the Asst. Commissioner, Coondapur for further necessary action.
Copy to the Tahsildar, Karkal.
Copy to the District Forest Officer (S&D) Mangalore.

/Copy/

Conservator of Forests.

Gmk.

51 97

No.Fop-Fst-339/64.65.

Divisional Forest Office,
Survey and Demarcation,
Mangalore, d/~~8.9.64.~~
28-9-1964

From:
Sri V. N.Nadgir, B.Sc.(Hons),
A.I.F.C.,
Divisional Forest Officer,
Survey and Demarcation,
Mangalore, S.Kanara.

To:
The Chief Conservator of Forests,
In Mysore, Bangalore.
Thro'
The Conservator of Forests,
Coorg Circle, Mercara.
And,
The Deputy Commissioner,
South Kanara, Mangalore.

OFFICE OF THE DEPUTY COMMISSIONER
SOUTH KANARA, MANGALORE-1
30 SEP 1964
23465/64

Sub: Forests - reservation of 'Kachinamale Block' in S.No.176/1 of Shivapura village-Karkal Taluk draft section 4 notification - submission of -

...

I submit herewith the draft section 4 notifications and other relevant enclosures in five sets in respect of 'Kachinamale Block' in S.No.176/1 of Shivapura village, Karkal ~~Range.~~ Taluk

The block is 161.75 acres in extent and situated in S.No. 176/1 of Shivapura village, Karkal Taluk on the southern side of Shivapura Hamlet about half a mile away.

This block has been surveyed and demarcated leaving a buffer belt of 100 yards for all adjacent private holdings. I request that the enclosed draft notification proposal may kindly be got published in the Mysore Gazette and 25 spare copies of the notifications may be supplied to this office at an early date.

Yours faithfully,

(V.N.Nadgir.)
Divisional Forest Officer.

Encl:
1. Draft section 4 notification
2. Ayacut statement.
3. ~~Sta~~ Area and condition statement. 28/9/64.
4. Statement showing the names of villages which lie within a distance of half a mile from the proposed block
5. Perambulation certificate.
6. Tree growth certificate
7. Surveyed sketch.
8. Adangal Extract.

...

Copy to the Assistant Commissioner, Coondapur
the Tahsildar, Karkal.
the Divl. Forest Officer, Mangalore North, Coondapur.
the Range Forest Officer, S/D., Karkal.

Dr/-

Draft Notification (iv)

In pursuance of clauses (a) and (b) of section 4 of the Madras Forest Act, 1882 (Madras Act No.1882) the Government of Mysore hereby declares that it is proposed to constitute the area as Reserve forest as described in the schedule below.

Schedule.

Name of the District	South Kanara.
Name of the Taluk	Karkal.
Name of the village	Shivapura.
Name of the block	Kachinamale Block
Survey field No.	176/1
extent	161·75 acres

North: The boundary starts from station 8 and runs towards north eastdirection from station 8 to 12 over a distance of 945 links, then slightly turns on north easterly direction from station 12 to 13 over a distance of 220 links. From there it takes turning on east direction and moves from station 13 to 16 over a distance of 510 links and once again turns on south easterly direction and proceeds from station 16 to 23 passing through station 17 to 22 over a distance of 1785 links and closes the northern boundary, with the following bearings and distances.

Station Number From	To	Bearings in F.B.	Distance in links
8	9	47½	195
9	10	45	250
10	11	62½	255
11	12	73	245
12	13	60	200
13	14	93	195
14	15	98	155
15	16	98	160
16	17	113	180
17	18	123	300
18	19	124	370
19	20	114	225
20	21	132	250
21	22	127½	280
22	23	139	180

East: Further the demarcation line slightly moves on south easterly direction and proceeds from station 23 to 28 over a distance of 1280 links and takes a turn on south direction and runs from station 28 to 30 over a distance of 730 links.

p.t.o.

91 53

From there it takes a slight turn on south easterly direction from station 30 to 32 over a distance of ~~624~~ 640 links, and takes a turn on south westerly direction and runs from station 32 to 33 over a distance of 340 links and once again turns on south easterly direction and runs from station 33 to 35 over a distance of 780 links. Then it turns towards south westerly direction and moves from station 35 to 36 over a distance of 260 links. Then takes turning on south westerly direction and moves from station 36 to 37 over a distance of 260 links. From there it takes slight turn on south easterly direction and runs from station 37 to 39 over a distance of 730 links and closes the eastern boundary.

23	24	145	140
24	25	164	195
25	26	152½	370
26	27	149	290
27	28	156	290
28	29	171	380
29	30	~~168~~ 178	350
30	31	161	425
31	32	165½	215
32	33	210	340
33	34	134	400
34	35	140	380
35	36	248	260
36	37	203	260
37	38	158½	410
38	39	159	320

South: Further the demarcation line turns on due west and runs from station No.39 to 41 over a distance of 595 links. From there it takes turn on north west direction and proceeds from station 41-42 over a distance of 315 links and slightly takes a turn on north westerly direction and proceeds from station 42 to 45 over a distance of 815 links. From there it turns on due west direction and runs from station 45 to 46 over a distance of ~~4~~ 325 links, and turns on south westerly direction from station 46 to 48 over a distance of 610 links, then takes slight turn on southern direction and moves from station 48 to 50 over a distance of 730 links. Then it turns on due west direction and proceeds from station 50 to 51 over a distance of 330 links, and turns on north westerly direction and proceeds from station 51 to 54 over a distance of 1145 links. From there it once again slightly turns towards north westerly direction and runs from station 54 to 58 over a distance of 1720 links, and finally turns to westerly direction and moves from station 58-59 over a distance of 535 links and closes the southern boundary, with the following bearings and distances.

p.t.o.

39	40	259	300
40	41	271	295
41	42	345½	315
42	43	314	300
43	44	328	235
44	45	316	280
45	46	267	325
46	47	204	345
47	48	221	265
48	49	188	430
49	50	201	300
50	51	~~320½~~ 266	~~340~~ 330
51	52	~~315~~ 320½	~~380~~ 340
52	53	~~326~~ 313	~~415~~ 390
53	54	~~326~~ ~~288½~~ 326	~~350~~ 415
54	55	~~297½~~ 288½	350
55	56	297½	~~525~~ 395
56	57	299½	525
57	58	298	450
58	59	285	535

West: Finally the demarcation line runs on north easterly direction from station No.59 to 61 over a distance of 735 links, and takes a turning and runs on north easterly direction and proceeds from station 61 to 62 over a distance of 280 links and slightly takes a turn on north easterly direction and moves from station 62 to 65 over a distance of 795 links, from there it turns and proceeds on north and moves from station 65 to 66 over a distance of 300 links and turns ~~and runs~~ on north westerly direction from station 66 to 0 over a distance of 450 links. From there it takes turning on north easterly direction and proceeds from station 0 to 2 over a distance of 575 links. and takes a slight turn on north westerly direction and moves from station 2 to 6 over a distance of 1165 links. And finally it takes turn and proceeds on due north direction from station 6 to 8 passing through station No.7 over a distance of 640 links and closes the traverse.

The bearings and distances from station to station are furnished below.

59	60	51½	415
60	61	74	320
61	62	38½	280
62	63	79	345

p.t.o.

95 55

63	64	84	220
64	65	57	230
65	66	359	300
66	0	323½	450
0	1	33	315
1	2	52	260
2	3	352	265
3	4	327	300
4	5	323	270
5	6	323½	330
6	7	357	410
7	8	0	230

Right of ways:- Cart track - This cart track goes from Shivapura to Nayarkod enters the blocks between station No.0-1 and goes out of the block between station No.0-66 and again enters the block between station 65-66 and runs inside the block towards south east and quits out the block between ~~xxxxxxx~~ station No. 45-46 and goes to Nayarkod.

Other rights:-

1. Free grazing of cattle by the villagers is allowed inside the block.
2. Free removal of green manure leaves by the villagers for the bonafide use.
3. Free removal of dry fuel by the villagers for the bonafide use.
4. Free removal of Muligrass from the block for the bonafide use by the villagers.

p.t.o.

2. Under clause (c) of the said section, the Government of Mysore appoints the Assistant Commissioner, ~~Buttur~~ Coondapur for the time being to be the Forest Settlement Officer in regard to the said tract and to enquire into and determine the existence, nature and extent of any rights claimed by or alleged to exist in favour of any person in or over the land comprised within the limits given in the said schedule or to any forest produce of such lands and to deal with the same as provided in Chapter III of the said Act.

3. The Government of Mysore Appoints the District Forest Officer, Mangalore North Division, Coondapur for the time being to be the Forest Officer who shall attend on behalf of the Government at the enquiry to be made by the said Forest Settlement Officer.

4. Under the authority vested in it by section 14 of the said Act, the Government of Mysore appoints the Deputy Commissioner of South Kanara to hear appeals from any orders passed by the Forest Settlement Officer under Sections 11, 12 and 13 of the said Act.

By order and in the name of the Governor of Mysore

Under Secry. to Government
Agriculture and Forest Department.

Divisional Forest Officer,
Survey and Demarcation,
Mangalore.

Ayacut statement prescribed in B.P.Forest No.459 dated 2.10.1896 - Name of the proposed Block - Kachinamale Block.

57

Name of village	Area	Area of perambole, village, site, etc.	Area under cultivation (occupied)	Area included in sanctioned R.F.	Area proposed for reservation.	Balance of waste land		
						Assessed	Unassessed	Total
1	2	3	4	5	6	7	8	9
Shivapura village	4,887.71 acres	133.41 acres	1,718.21 acres	--	161.75 acres	3,028.87 acres	7.22 acres	3,036.09 acres

Divisional Forest Officer,
Survey and Demarcation,
Mangalore.

Statement of area and conditions prescribed in G.O.No.640 dated 4.7.1887 - Name of the Block - Kachinamale, S.No.176/1 of Shivapura village of Karkal Taluk, S.Kanara.

58

Name of Taluk and extent.	Extent		Area of the R.F. already notified under Sec.16.	Area of the Reserve under settlement.	Area of the reserve submitted for notification under Sec.4 of M.F.Act.V	Charcater of land proposed for reservation		Probable extent of land available for grazing purpose in Taluk.	Sketch Map.
	Occupied Govt.	Unoccupied Govt.land				Area of Forest land.	Area of Grass land.		
1	2	3	4	5	6	7	8	9	10
Karkal Taluk 3,38,214.00 acres.	1,45,297.00 acres	1,92,917.00 acres	79,825.57 ~~17,855.00~~ acres	7,528.77 ~~8,151.00~~ acres	161.75 acres	161.75 acres	—	8,485.00 acres.	enclosed.

Divisional Forest Officer,
Survey and Demarcation,
Mangalore.

Statement showing the name of villages which lie within a distance of half a mile from the proposed block in S.No.176/1 of Shivapura village, Karkal Taluk, South Karkal

S.No.	Name of village	Distance from proposed line.	Number of houses in the locality.	Population	Number of cattle	Cultivation		
						Dry	Garden	Wet
1	2	3	4	5	6	7	8	9
1.	Shivapura village	half a mile	14	85	112	84.00 acres	--	66.00 acres

Divisional Forest Officer,
Survey and Demarcation,
Mangalore.

Dr/-

60

Perambulation Certificate.

Certified that the Kachinamale Block is situated in S.No. 176/1 of Shivapura village, Karkal Taluk on the southern side of Shivapura Hamlet about half a mile away. The block was perambulated by me on and verified survey and kumki limits etc. and found no descrepancies. The block was surveyed by Sri Sadashiva Mogral, Forester survey and Demarcation, Karkal between 1.6.64 and 6.7.64 and checked by Range Officer on 17.7.1964 to locate and describe the boundary position.

Sd. T.V.Gowda.
Range Forest Officer,
Survey and Demarcation,
Karkal.

true copy

Divisional Forest Officer,
Survey and Demarcation,
Mangalore.

"KACHINAMALE BLOCK" In S. No. 176/1 OF SHIVAPURA VILLAGE.

Scale. 8" = 1. Mile.

AREA. 161.75. acres.

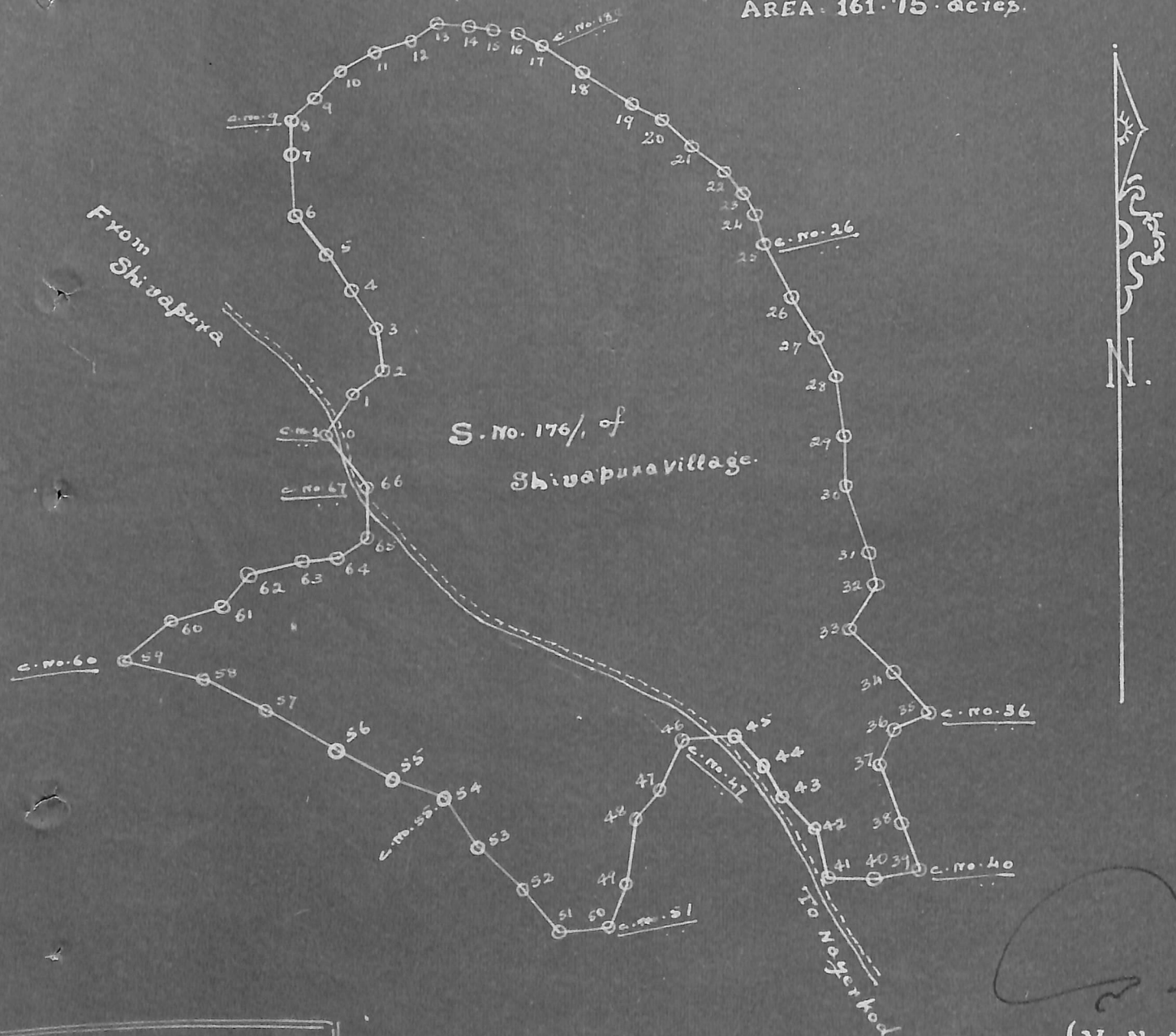

REFERENCE.

surveyed line 1 2 3

cairn no. ..... 1. 2. 3.

cart track .....

Traced by.

L. V. S. GOWDA.

SURVEYOR.

(V. N. Nadgir)

DIVISIONAL FOREST OFFICER

SURVEY AND DEMARCATION,

MANGALORE.

Tree growth certificate 62 107

This area may be named as Kachinamale Block which is situated in S.No.176/1 of Shivapura village, Karkal Taluk on the southern side of Shivapura Hamlet about half a mile away. The entire extent of the block is thickly wooded containing Marva, Banpu, Benteak, Kiralbogi, etc. hardwood species and Manga, Burga, G.doopa, Pale Shanthi, etc. softwood species. The average height and girth of the tree growth is 26' and 30" respectively The area is quite suitable for reservation.

Sd. T.V.Gowda,
Range Forest Officer,
Survey and Demarcation,
Karkal.

// true copy //

Divisional Forest Officer,
Survey and Demarcation,
Mangalore.

Dr/-

Copy of letter No. D.Dis.24221/64 dated 17.10.1964 from the Deputy Commissioner, South Kanara, Mangalore, to the Chief Conservator of Forests, Bangalore, through the Conservator of Forests, Coorg Circle, Mercara.

Sub: Afforestation - South Kanara District - Coondapur Taluk - S.No. 68 - Draft Sec. 4 notification.

Ref: Letter No. FOP-FST-318/64-65 dated 6.10.1964 of the Divisional Forest Officer (S & D) Mangalore.

The proposals received from the Divisional Forest Officer (S.& D.) Mangalore are enclosed in triplicate. The draft section 4 notification may be got approved by Government and published in the Gazette. 25 printed spare copies may be arranged to be supplied to the Divisional Forest Officer (S & D) Mangalore.

Sd. P.M.Mujahid,
Deputy Commissioner.

Copy to the Asst. Commissioner, Coondapur for further necessary action.
Copy to the Divisional Forest Officer, (S & D) Mangalore.
Copy to the Tahsildar, Coondapur.

/True copy/

Conservator of Forests.

Gmk.

Divisional Forest Office,
Survey and Demarcation,
Mangalore, d/~~15.9.1964.~~ 6-10-1964.

Ref.No.Fop-Fst-318/64-65.

From:
Sri V. N. Nadgir, B.Sc.(Hons),
A.I.F.C.,
Divisional Forest Officer,
Survey and Demarcation,
Mangalore, S. Kanara.

To:
The Chief Conservator of Forests,
In Mysore, Bangalore.

Thro'
The Conservator of Forests,
Coorg Circle, Mercara.

And,
The Deputy Commissioner,
S.Kanara, Mangalore.

Sir,

Sub: Forests - reservation of 'Surthola R.F.Extn.Block' in S.No.68 of Hattady village, Coondapur Taluk - South Kanara - draft section 4 notification - submission of -

...

I submit herewith the draft section 4 notification and other relevant enclosures in five sets, in respect of 'Surthola R.F.Extn.Block' in S.No.68 of Hattady village, Coondapur Taluk.

The block is 78-00 acres in extent and is surrounded by patta lands on east, west and southern side while northern side of the block is surrounded by Varahi river, which flows towards western side of the block, ultimately joins Halady river. On the other side of Varahi river there is Surthola reserve forest. The block is located about a furlong away on the northern side of 4th Mile stone of Haladi-Amashebail road. The whole area is thickly wooded with important timber yielding species. The block was surveyed and demarcated after leaving a buffer belt of 100 yards for all adjacent private holdings.

I request that the enclosed draft notification proposal may kindly be got published in the Mysore Gazette and 25 spare copies of the notification may be supplied to ~~this~~ office at an early date.

Yours faithfully,
6/10
(V.N.Nadgir.)
Divl. Forest Officer.

Encl:
1. Draft Sec.4 notification.
2. Ayacut statement.
3. Area and condition statement.
4. Statement showing the names of villages which lie within a distance of half a mile from proposed block.
5. Perambulation certificate.
6. Tree growth certificate
7. Surveyed sketch.
8. ~~Adangal extract.~~

...

Copy to the Assistant Commissioner, Coondapur,
Tahsildar, Coondapur.
Divl.Forest Officer, Mangalore North, Coondapur.
Range Forest Officer, S/D., Coondapur.

Dr/16.9.65.

65

Draft Notification (v)

In pursuance of clauses (a) and (b) of section 4 of the Madras Forest Act 1882 (Madras Act No.V of 1882) the Government of Mysore hereby declares that it is proposed to constitute the area as reserved forest, the boundaries of which are specified in the schedule below.

Schedule

Name of the District	South Kanara.
Name of the Taluk	Coondapur Taluk.
Name of the village.	Rattady village.
Name of the block	Surtikkhola R.F.Extn.Block.
Survey field Number.	68
Area of the block	78.00 acres.

...

Boundary Description

North:- Starting from station 36, a point on the river margin on the North-western side of the block the demarcation line runs to station 0, after passing the intermediate stations of 37 a total distance of 2035 links, the demarcation line runs along the river margin of Varahi river, with the following bearings and distances.

Station Number From	To	Bearings in F.B.	Distance in links
36	37	99	855
37	0	92	1180

East:- From station No.0 the demarcation line runs towards south east to station No.5 along the side of patta lands of Hiliayana Shetty after passing through the intermediate stations from 1 to 4 a total distance of 1570 links. From station 5 the line runs to south to station No.10 after passing through the intermediate stations from 6 to 9 a total distance of 2025 links. From station No.10 the direction changes to south east to station No.11 at a distance of 500 links. From station 11 again the direction changes to south to station No.12 at a distance of 560 links, with the following bearings and distances.

0	1	170	180
1	2	158	400
2	3	136	390
3	4	134	400
4	5	107	200
5	6	177	400
6	7	187	365
7	8	167	535
8	9	162	425
9	10	165	300
10	11	119	500
11	12	169	560

p.t.o.

Other rights:-

1. Free grazing of cattle by villagers is allowed inside the block.
2. Free removal of green manure leaves by the villagers for the bonafide use.
3. Free removal of dry fuel by the villagers for the bonafide use.
4. Free removal of muligrass from the block for the bonafide use by the villagers.

No.12 the demarcation line runs to west to
South: From ~r passing through the intermediate stations 13 and
station 1 distance of 1490 links. From 15th station the direction
14 a t to south west to station 16 at a distance of 280 links.
ch
from station 16 again to west of the block to 17th station at a
distance of 260 links. Then again from 17th station towards south
west of the block to station 18 at a distance of 235 links, with
the following bearings and distances.

12	13	284	690
13	14	292	465
14	15	287	335
15	16	239	280
16	17	270	260
17	18	245	235

East: From station 18 the demarcation line runs to north to station
No.20 after passing through the middle station 19 a total distance of
675 links. From 20th station to 21st station at a bearing of 300°
(400 links) From 21st station to north to station 23 passing through
the middle station 22 a total distance of 640 links. From St.23 the
line runs to west to station 24 at a distance of 340 links, and from
there the line runs to north west of the block to station 30, after
passing through the intermediate stations from 25 to 29 a total
distance of 1450 links. From station 30 to west to station 31 at
a distance of 200 links. From station 31 to north-west of the block
to station 33 after passing through 32rd station a total distance
of455 links. From 33rd station the demarcation line further runs to
station 36, after passing through the middle station 34 and 35 a total
distance of 660 links, thus closing the circuit, with the following
bearings and distances.

18	19	23	215
19	20	359	460
20	21	300	400
21	22	320	240
22	23	332	400
23	24	293	340
24	25	322	285
25	26	358	255
26	27	340	260
27	28	315	285
28	29	336	200
29	30	350	165
30	31	253	200
31	32	336	255
32	33	347	200
33	34	4	235
34	35	5	225
35	36	360	200

p.t.o.

2. Under clause (c) of the said section, the Government of Mysore appoints the Assistant Commissioner, ~~Buttur~~ Coondapur for the time being to be the Forest Settlement Officer in regard to the said tract and to enquire into and determine the existence, nature and extent of any rights claimed by or alleged to exist in favour of any person in or over the land comprised within the limits given in the said schedule or to any forest produce of such lands and to deal with the same as provided in Chapter III of the said Act.

3. The Government of Mysore Appoints the District Forest Officer, Mangalore North Division, Coondapur for the time being to be the Forest Officer who shall attend on behalf of the Government at the enquiry to be made by the said Forest Settlement Officer.

4. Under the authority vested in it by section 14 of the said Act, the Government of Mysore appoints the Deputy Commissioner of South Kanara to hear appeals from any orders passed by the Forest Settlement Officer under Sections 11, 12 and 13 of the said Act.

By order and in the name of the Governor of Mysore

Under Secry. to Government
Agriculture and Forest Department.

Divisional Forest Officer,
Survey and Demarcation,
Mangalore.

Abstract statement prescribed in B.P. Forest No. 459/dated 2-10-1896. Name of the proposed Block. ~~for~~ Surthola R.F.Extn. Block, Coondapur Range, South Kanara.

Sl.No.	Name of the village.	Area in acres.	Area of peramboke, village, site, etc.	Area under cultivation	Area included in sanctioned R.F.	Area proposed for reservation	Balance of waste land		
							Assessed	Unassessed.	Total
1	2	3	4	5	6	7	8	9	10
1.	Rattady village	3,175.08 acres	73.36 acres	602.91 acres	78.00 acres	78.00 acres	2,158.82 acres	1.62 acres	2,160.44 acres

Divisional Forest Officer,
Survey and Demarcation,
Mangalore.

Dr/-

Statement showing the area and condition prescribed in Govt. order No.640 dated 4th July 1887 - Name of the proposed Block - "Surthola Reserve Forest Extn. Block ".

Name of the Taluk and extent.	Occupied Govt.land in Taluk.	Unoccupied Govt.land in Taluk.	Area of the reserve already notified under Sec.16.	Extent of area of the reserve under settlement.	Area of reserve submitted under Sec.4 of M.F.Code.	Character of land		Probable area of land left for grazing purpose in the Taluk.	Sketch Map.
						Area of Forest land.	Area of Grass land.		
1	2	3	4	5	6	7	8	9	10
Coondapur Taluk. 3,84,179.00 acres.	1,10,913.33 acres	2,73,265.67 acres.	1,27,382.70 ~~1,35,670.00~~ acres.	7,427.44 ~~7,429.44~~ acres.	78.00 acres	78.00 acres	--	15,854.00 acres.	enclosed

Divisional Forest Officer,
Survey and Demarcation,
Mangalore.

Dr/17.9.64.

Statement showing the names of villages which lie within a distance of half a mile from the proposed block - spreading in S.No.68 of Rattady village; Coondapur Taluk, South Kanara.

S.No.	Name of the village.	Distance from R.F.line.	Number of houses in the locality.	Population	Number of cattle	Cultivation			Remarks.
						Dry	Wet	Garden	
1	2	3	4	5	6	7	8	9	10
						acres	acres	acres	
1.	Rattady	half a mile	50	300	500	2,158.82	692.91	41.76	
2.	Kulanji	-do-	4	25	30	3.20	16.33	1.51	

Divisional Forest Officer,
Survey and Demarcation,
Mangalore.

Dr/-

127 71

Parambulation Certificate

"Certified that the boundaries of 'Surtihola R.F.Extn.Block' is surrounded on East, west and southern side by private holdings while the northern side is surrounded by Varahi river which is flowing on the southern side of Surtihola Reserve Forest. The area was surveyed and demarcated by Sri U.Bhagwandas, Forester, Survey and Demarcation, Coondapur between 15.2.64 and 29.2.64 The bearings and the kumki limits of 100 yards wide left for all adjacent private holdings were check measured by me and found no discrepancies.

Sd. B.M.Shivanath Rai,
Range Forest Officer,
Survey & Demarcation,
Coondapur.

' true copy '

Divisional Forest Officer,
Survey and Demarcation,
Mangalore.

"SURTI HOLA R.F. EXT. BLOCK" In S.No. 68 OF RATTADY VILLAGE.

Scale 8" = 1 Mile.

AREA. 78.00 acres.

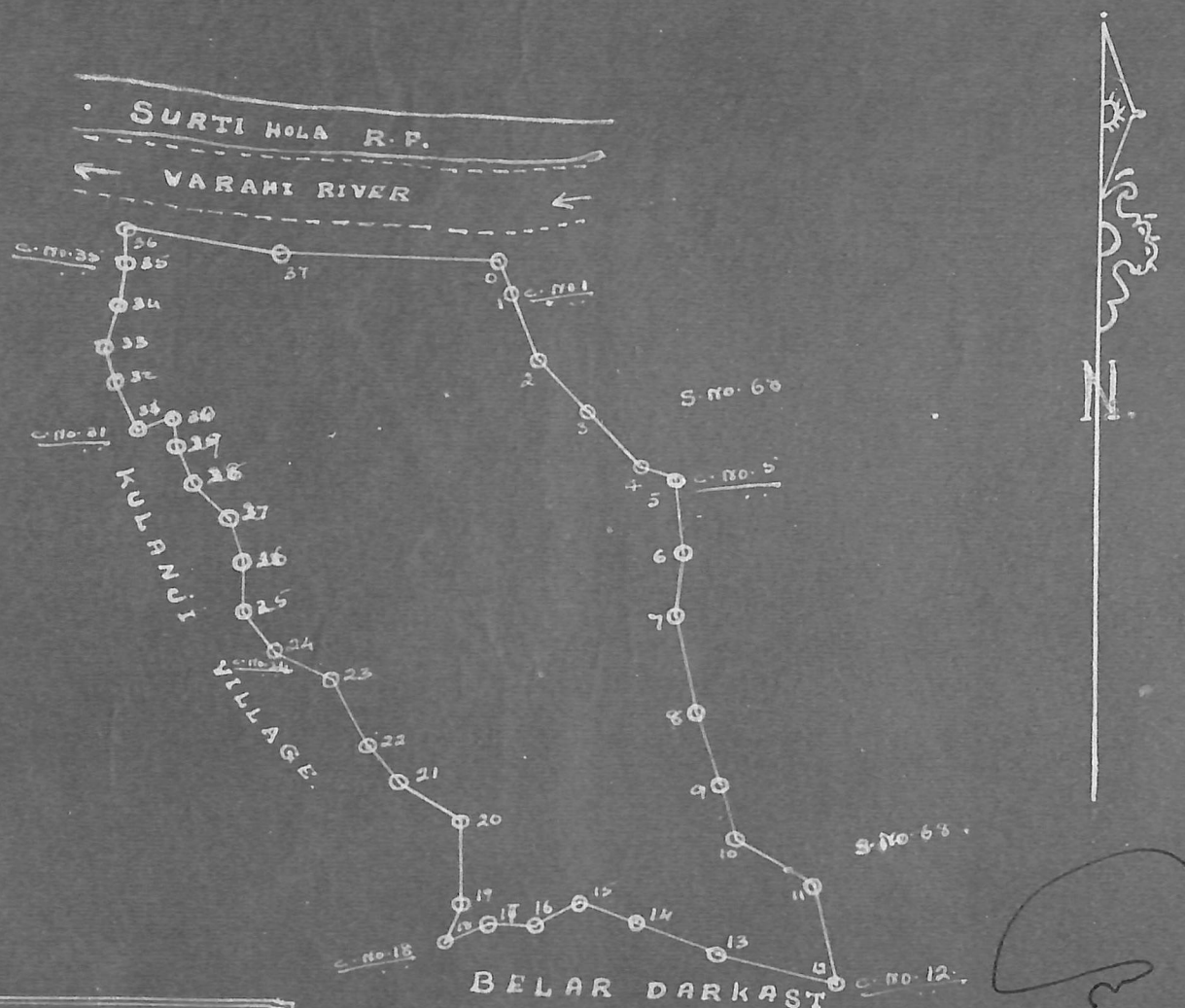

REFERENCE.

Surveyed line 1 2 3

Cairn No. ..... 1. 2. 3.

River .....

R.F. .....

Traced by

L.V.S. GOWDA

SURVEYOR.

(V.N. Nadgir)

DIVISIONAL FOREST OFFICER

SURVEY AND DEMARCATION.

MANGALORE.

Tree Growth Certificate

The area may be named as 'Surtihola Extension Block'. It is located in S.No.68 of Rattady village, Coondapur Taluk, South Kanara. The total area of the block is ~~approximately~~ 78.00 acres.

The area is rich in important timber yilding tree species like Hopea species, Terminalia and Artocarpus hirsuta. Other lesser important tree species like Eugenia, Spondias occur in lesser proportion. Bamboo is found in patches. The area needs protection since large portion of Hopea seedlings are widely distributed all over the block.

Sd. B.M.Shivanath Rai,
Range Forest Officer,
Survey & Demarcation,
Coondapur.

// true copy //

Divisional Forest Officer,
Survey and Demarcation,
Mangalore.

Dr/17.9.64.

134

74

S C H E D U L E.

. . . . . .

By Order and in the name of the
Governor of Mysore,

(T.S.RAMAIYA)
Under Secretary to Government,
Agriculture & Forest Department.

To . . . . . .

The Compiler, Mysore Gazette, Bangalore, for favour of publication. He is also requested to supply 25 copies of the printed Notification to the Divisional Forest Officer, Survey and Demarcation, Mangalore, for ~~Copies to:-~~ wide publicity.

. . . . . .

Copies to:-

The CCF. Bangalore.

The Dvl. Commissioner, Mysore.

The Dy. Comnr. South Kanara, Mangalore.

The R.D.

The W.G.

U.S. TO GOVT.
A & F DEPTT.

. . . . . .

DRAFT FOR APPROVAL.

M. G. Scott, I.J., Bangalore 8.1.1965

No.AFD 190 FAF 64

NOTIFICATION.

In exercise of the powers conferred by section 4 of the Madras Forest Act, 1882, (Madras Act V of 1882) as in force in the Madras Area, the Govt. of Mysore hereby declares that it is proposed to constitute the lands in the . . . . . Taluk of. . . . . District, the situation and the limits of which are specified in the schedule hereto annexed, as reserved forest with effect from .***. . . . .

*** A date from which a forest will be constituted has to be mentioned.

2. The Assistant Commissioner,. . . . . is hereby appointed under clause (c) of the said section to be the Forest Settlement Officer to inquire into and determine the existence, nature and extent of any rights claimed by, or alleged to exist in favour of any person in, or over any land comprised within the limits specified in the said schedule, or to any forest produce of such land, and to deal with the same as provided in Chapter II of the said Act.

3. The Govt. of Mysore hereby also appoints the Divisional Forest Officer. . . . . for the time being to be the Forest Officer, who shall attend on behalf of the Government at the enquiry to be the made by the said Forest Settlement Officer.

4. Under Section 14 of the said Act the Government of Mysore hereby appoint the Deputy Commissioner,. . . . . to hear appeals from any orders passed by the Forest Settlement Officer under sections 11,12 and 13 of the said Act.

p.t.o.

Schedule.

NOTIFICATION

In exercise of the powers conferred by section 4 of the Madras Forest Act, 1882 (Madras Act V of 1882), as in force in the Madras Area, the Government of Mysore hereby -

(i) declares that it is proposed to constitute the lands in the ..... Taluk of ..... District, the situation and limits of which are specified in the Schedule hereto annexed, as reserved forest;

(ii) appoints the Assistant Commissioner ..... to be the Forest Settlement Officer for purposes of clause (c) of the said section ; and

(iii) appoints the District Forest Officer, ... to attend on behalf of the Government at the inquiry conducted by the said Forest Settlement Officer.

Schedule
(Here enter situation & limits of land)

By order and in the name of the
Governor of Mysore,

MVS
26/7/65.

Secretary to Government,
A. & F. Department.

To

.....

25/2

Draft

GOVERNMENT OF MYSORE

No.AFD 190 FAF 64 (1)

Mysore Government Secretariat,
'Vidhana Soudha'

Bangalore, dated: 15-10-86

NOTIFICATION.

In exercise of the powers conferred by section 4 of the Madras Forest Act, 1882 (Madras Act V of 1882), as in force in the Madras Area, the Government of Mysore hereby-

i) declares that it is proposed to constitute the lands in the Belthangady Taluk of South Kanara District, the situation and limits of which are specified in the schedule hereto annexed, as reserved forest;

ii) appoints the Assistant Commissioner, Puttur, to be the Forest Settlment Officer, for purposes of clause (c) of the said section; and

iii) appoints the Divisional Forest Officer, Mangalore North Division, Coondapur, to attend on behalf of the Government at the inquiry conducted by the said Forest Settlement Officer.

Under section 14 of the said Act, the Government of Mysore hereby appoints the Deputy Commissioner, of South Kanara District to hear appeals on any orders passed by the Forest Settlement Officer under sections, 11, 12 and 13 of the said Act.

SCHEDULE

Name of the District .. South Kanara.
Name of the Taluk .. Belthangady.
Name of the Village. .. Navaru and Sulkeri.
Survey field No. .. 41/1 and 64/1, 14
Name of the Block .. Naravi R.F.Extn. Block II.
Area .. 86.00 acres.

ISSUED 15/10

Description of the boundary.

North: Starting from station No.56 a point between C.No.367.368 of Naravi R.F. the demarcation line runs along the R.F. line on south east direction from station No.56 to 59 over a distance of 3760 links and it turns to east and proceeds from station No.59 to 62 over a distance of 2130 links and again it turns to north and proceeds from station No.62 to 0 over a distance of 1710 links, along the R.F. line. The bearing and distance from station to station are furnished below.

Station Number From	To	Bearings in F.B.	Distance in links.
56	57	180	500
57	58	172	760
58	59	145	2500
59	60	94	300
60	61	90	450
61	62	101	1380
62	63	348	600
63	64	348	275
64	0	11	835

East:- Further the demarcation line runs towards south west from station No.0 to 4 over a distance of 1965 links and turns to due south and moves from station No.4 to 16 over a distance of 4245 links The bearings and distances from station to station are furnished below.

Station Number From	To	Bearings in F. B.	Distance in links.
0	1	158	530
1	2	132	320
2	3	148	435
3	4	135	680

contd.2.

4	5	209	800
5	6	168	140
6	7	196	200
7	8	152	220
8	9	185	140
9	10	147	235
10	11	143	145
11	12	168	425
12	13	173	265
13	14	178	195
14	15	217	680
15	16	176	800

South: Again the demarcation line runs on westerly direction from station number 16 to 18 over a distance of 1185 links. The bearings and distances are furnished below.

16	17	258	325
17	~~18~~ 17A	250	260
17 A	18	250	600

West: Finally the demarcation line runs due north from station No.18 to 25 over a distance of 3145 links. And it turns to north west direction and proceeds from station No.25 to 37 over a distance of 3435 links and again it turns to northerly direction from station number 37 to 56 over a distance of 4325 links and finishes the traverse. The bearings and distances are furnished below.

Station Number From	To	Bearings in F. B.	Distance in links.
18	19	6	720
19	20	4	225
20	21	4	560
21	22	358	425
22	23	26	380
23	24	5	550
24	25	351	385
25	26	299	580
26	~~27~~ 27	293	590
27	28	270	275
28	29	303½	160
29	30	295	170
30	31	304	240
31	32	310	400
32	33	287	300
33	34	286	200
34	35	262	200
35	36	240	200
36	37	244	120
37	38	311½	130
38	39	327	390
39	40	288	210
40	41	336	130
41	42	35	135
42	43	35	130
43	44	11	180
44	45	340	390
45	46	346	170
46	47	315	240
47	48	314	155
48	49	335	160
49	50	6	160
50	51	336	440
51	52	4	155
52	53	12	230
53	54	~~357~~ 11½	~~170~~ 320
54	55	357	170
~~55~~ 55	56	42	330

contd.3.

79

Right of ways:

Road:- A village road coming from Aaladangadi touching the block between cairn No.14-15 and runs outside the block and ~~between~~ enters inside the block between C.No.4-5 and quits the block between C.No.3-4 and goes to Hokkale.

Foot Path:- A foot path coming from Navare enters the block between C.No.27-28, and runs through the block, and joins the Haladangadi Kokkala road inside the block between C.No.3-4 and goes to Kokkala along the road.

Foot Path:2:- Haladangadi Hokkala foot path enters block between C.No.18-19 and passes through the block and joins with Haladangadi Hokkala road inside the block near C.No.15.

Other rights:-

1. Free grazing of cattle by villagers.
2. Free removal of green manure leaves fro bonafide use by the ryots.
3. Free removal of dry fuel for bonafide use by villagers.
4. Free removal of ~~mix~~ Mulligrass for bonafide domestic use by villagers.

By Order and in the name of the Governor of Mysore,

21/9/66

(M.W.Winston)
Under Secretary to Government,
Agriculture & Forest Department.

To

The Compiler, Mysore Gazette, Bangalore for favour of Publication in the Gazette.

Copy to:

The Chief Conservator of Forests in Mysore, Bangalore.
The Divisional Commissioner, Mysore Division, Mysore.
The Deputy Commissioner, South Kanara, Mangalore.
The Revenue Department.
The Weekly Gazette.

(M.W.Winston)
Under Secretary to Government,
Agriculture & Forest Department.

kms/16-8/

Draft 80

GOVERNMENT OF MYSORE

No.AFD 190 FAF 64 (ii)

Mysore Government Secretariat,
'Vidhana Soudha'

Bangalore, dated: 15-10-86

NOTIFICATION.

In exercise of the powers conferred by section 4 of the Madras Forest Act, 1882 (Madras Act V of 1882), as in force in the Madras Area, the Government of Mysore hereby-

i) declares that it is proposed to constitute the lands in the Udipi Taluk of South Kanara District, the situation and limits of which are specified in the schedule hereto annexed, as reserved forest;

ii) appoints the Assistant Commissioner, Coondapur, to be the Forest Settlement Officer for purposes of clause (c) of the said section; and

iii) Appoints the Divisional Forest Officer, Mangalore North Division, Coondapur to attend on behalf of the Government at the inquiry conducted by the said Forest Settlement Officer.

Under Section 14 of the said Act, the Government of Mysore hereby appoints the Deputy Commissioner, of South Kanara District to hear appeals on any orders passed by the Forest Settlement Officer under sections 11, 12 and 13 of the said Act.

SCHEDULE

Name of the District .. South Kanara
Name of the Taluk .. Udipi Taluk
Name of the village .. 'Billady Village.
Name of the Block .. 'Billady Block A & B'
Survey field Number .. S.No.112/1
Area of the block .. 312.50 acres.

ISSUED
Date 15/10/1986

Description of the boundary.

BILLADY BLOCK-A

North: Starting from station No.0, a point on the north western side of the block, the demarcation line runs almost right angle to Seriyara village boundary to station No.2 over a distance of 1213 links.

Station Number From	To	Bearings in F.B.	Distance in links.
0	1	87	613
1	2	90	600

East: From station 2 the demarcation line runs to north to station No.4, passing through the middle station 3 a total distance of 535 links. Thence to south west at 215.5 at a distance of 665 links. Thance changing to south east to station No.6 at a distance of 709 links and then again to east to station No.7 at a distance of 462 links with the following distances and bearings.

2	3	198	250
3	4	201	285
4	5	215.5	665
5	6	149	709
6	7	125	462

South: From station 7 the demarcation line runs to south west to station 9 after passing through the intermediate station 8 at a distance of 1160 links with the following bearings and distance.

contd..2.

81

7	8	245	790
8	9	226	370

West: From station 9 the demarcation line runs to north to station 12 after passing through the middle stations 10 and 11 at a distance of 1125 links, then to north west of the block to station No.14 after passing through 13th station 880 links. Then to station No.15 at 68 a distance of 395 links. From station No.15 the demarcation line runs to north to station No.0 and thus closing the traverse, after passing the intermediate stations 16 and 17 a total distance of 800 links with the following bearings and distances.

9	10	320	430
10	11	340	400
11	12	15	295
12	13	302	455
13	14	320.5	425
14	15	68	395
15	16	25.5	250
16	17	13	215
17	0	24.5	335

Billady **B L O C K-B**

North: Starting from station No.0 the demarcation line runs towards north east of the block to station No.4 over a distance of 1435 links. Then the boundary line runs towards south to station 6 passing the intermediate stations 5 at a distance of 678 links. Fromstation 6 further to north to station 9 at almost right angle to station 6, passing through the intermediate stations 7 and 8 at a distance of 753 links. Thence changing to east to station 11, after passing through the intermediate station 10 at a distance of 775 links. Again the direction changes towards north to station 13 passing - the intermediate station at a total distance of 783 links. Then to east to station No.17 passing the middle station 14 to 16 at a total distance of 1275 links. Thence to north east to station No.19 after passing the middle station 18 at a total distance of 860 links. Then to north to station 21 passing through 20th station at a distance of 614 links. From 21st station the line runs to east to station No.25 passing through the stations 22 to 24 at a total distance of 1078 links. Then north at 20.5 to 26th station at a distance of 255 links. Thence to north east to station 29 passing through the middle stations 27th and 28th at a distance of 1112 links. Then to north at 3.5 to station 30 at a distance of 508 links. Then the line further runs to east to station 37 after passing through the intermediate stations 31 to 36 at a distance of 2585 links. Then to north to station 40 after passing through the middle station 38 and 39 at a distance of 756 links. Thence to north east to station 45 after passing through the middle stations 41 to 44 at a distance of 1750 links. Thence to east at 100° to station 46 (380 links). Thence to south to station 47 at a distance of 330 links. Thence the south east to station No.49 passing the middle station No.48 at a total distance of 687 links. Thence to east to station 51 passing through 50th station at a distance of 1015 links. Thence the line runs to north to station 55, after passing through the middle stations from 54 at a total distance of 1690 links at the following bearings and distances.

0	1	88	445
1	2	72.5	300
2	3	62	490
3	4	32	200
4	5	101	318
5	6	108.5	360
6	7	12	275
7	8	-0.5	300
8	9	360	178
9	10	94	220
10	11	86	555
11	12	12.5	248
12	13	359	535

contd.3.

13	14	100	485
14	15	85	430
15	16	73	180
16	17	104	180
17	18	53	280
18	19	42	580
19	20	357	~~292~~ 381
20	21	14	238
21	22	87.5	300
22	23	90	228
23	24	83	370
24	25	86	180
25	26	20.5	255
26	27	77.5	320
27	28	87	380
28	29	56.5	412
~~28~~ 29	30	3.5	508
30	31	84	406
31	32	86	630
32	33	50.5	328
33	34	79	271
34	35	94	270
35	36	100	332
36	37	97.5	348
37	38	20	256
38	39	352	190
39	40	350.5	310
40	41	16	285
41	42	27.5	228
42	43	27	725
43	44	68	180
44	45	63.5	332
45	46	100	380
46	47	183	330
47	48	166	347
48	49	144	340
49	50	99	345
50	51	84	670
51	52	8.5	335
52	53	27	470
~~4~~ 53	54	11	480
54	55	35	305

East: From station 55 the line runs to south east of the block to station 62 passing through the intermediate stations 56 to 61 at a distance of 2435 links. Thence to south to station No.65, after passing through the middle station 63 and 64 at a distance of 1978 links. Then to ~~a~~ west to station 67 after passing through the middle stations 66 at a distance of 1115 links. Then to south west to station 70 after passing through station 68 and 69 at a distance of 1475 links, and then to south to station No.76 after passing through the intermediate stations 71 to 75 at a total distance of 1409 links with the following bearings and distance.

55	56	141	210
56	57	154	420
57	58	128	400
58	59	125	430
59	60.	125	370
60	61	158	305
61	62	146	300
62	63	236	426
63	64	224	532
64	65	200	1020
65	66	244.5	330
66	67	276.5	785
67	68	216	485
68	69	243.5	690
69	70	219	300
70	71	165	215
71	72	141.5	280
72	73	164	170
73	74	159	242
74	75	148	310
75	76	165	192

contd.4.

South: From station 76 the line runs to west to station 77 to 246° at a distance of 400 links. Then to north west to station 81 passing through the intermediate stations from 78 to 80 at a total distance of 1040 links. Then to south west to station 86 passing through the intermediate stations from 82 to 85 at a ~~distance through the intermediate stations from 82~~ total distance of 1455 links. Then to north west to station 88 passing through 87th station at a ~~dis~~ total distance of 540 links. Then to station 89 to 257.5° at a distance of 320 links. Further to north west to station 92, after passing through the middle stations 90 and 91 at a ~~distance~~ total distance of 1023 links. Then to north to station 94 passing through 93rd station at a total distance of 735 links. Then to north west at 319° to station 95 at a distance of 635 links. Further to station 96 (to south east) at a distance of 295 links. Then to station 97 (north west ~~km~~ of the block) at a distance of 436 links. From station 97 the demarcation line runs to south to station 104 after passing through station 98 to 103 at a distance of 2790 links. Then to west to station No.106, passing through the middle station 105 at a total distance of 595 links. Thence to south to 109th station after passing through 107th and 108th station a total distance of 1005 links. Then at 325 ~~km~~ of station No.110 a distance of 340 links. The line then runs to station No.116, passing through the middle stations 111 to 115 a total distance of 1968 links. Then to south to station No.118 after passing through the middle station 117 a total distance of 848 links. Then to west at 275 to station 119 a distance of 435 links. Then to south west to station 121 passing through the middle station 120 ~~k~~ a total distance of 1210 links with the following bearings and distances.

76	77	246	400
77	78	304.5	280
78	79	309	300
~~79~~	80	344.5	235
80	81	309	225
81	82	226	238
82	83	219	300
83	~~84~~ 84	235	320
84	85	248	297
85	86	252	300
86	87	300.5	200
~~87~~	88	299.5	340
88	89	257.5	320
89	90	336.5	378
90	91	316	250
91	92	292	~~350~~ 395
92	93	22	345
93	94	20.5	390
94	95	319	~~345~~ 635
95	96	225	295
96	97	313	436
97	98	228	355
98	99	244	240
99	100	~~220~~ 222	~~470~~ 470
100	101	212	400
101	102	201.5	335
102	103	208	570
103	104	206	420
~~1~~04	105	282	225
105	106	286	370
106	107	213	350
107	108	192	240
108	109	193	415
109	110	325	340
110	111	288	285
111	112	274	280
112	113	280.5	288
113	114	262	240
114	115	~~265~~ 265	400
115	116	251	475
116	117	197.5	528
117	118	193	320
118	119	276	435
119	120	229	700
120	~~24~~ 121	242.5	510

contd.5.

West: From station 121 the demarcation line runs to further west to station 122 to 281.5 a distance of 460 links. And then to north to station No.0 after passing the middle station No.123 thus closing the traverse at a distance of 1160 links with the following bearings and distance.

121	122	~~281.5~~ 281.5	460
122	123	305	590
123	0	343	570

Tie line - Starting from station No.7(C.No.96) of Billady block A a tie line runs to east of the block at 110° to station 0 on (C.No.95) of Billady Block B at a distance of 950 links.

Right of ways to be allowed:

(1) Road I - Bidkalkatte to Janivarkatte Road - The road enters the block between cairn No.32 and 33 runs towards south and then comes out in between cairn No.34 and 35 leading to leading to Janivarkatte.

Cart Track (1) Ethinady cart track:- One Ethiady Cart - track enters the block in between cairn No.35 and 36 runs towards west and then comes out in between cairn No.67 and 68. Then again it enters in between cairn No.68 and 69 runs towards north and then ~~exist in~~ exit in between the cairn No. 1 and 2 leading to Nylady.

Foot Path I - The foot path enters the block in between cairn No.93 and 94 and exit in between cairn No. 114 and 115.

Foot Path II - From Chithakatte foot path enters between cairn No.89 and 90 and comes out between cairn No.123 and 124 and goes to Nailadi.

Foot Path III - The foot path ~~ex~~ comes ~~fr~~ from Ardy enters in between the cairn No.73 and 74 and then ~~x~~ runs towards north east and ultimately joins the Ethinady cart track.

Foot path IV - A foot path starting from Ethinady cart track passes in between the cairn No.55 and 56 goes to Manikatte temple.

Other rights:-

1. Free grazing of cattle by the villagers.
2. Free removal of green ~~nn~~ manure for the bonafide use by the ryots.
3. Free removal of dry fuel for the bonafide use of the ryots.
4. Free removal of muligrass for bonafide use by the ryots.

By Order and in the name of the
Governor of Mysore,

21/9/66

(M.W.Winston)
Under Secretary to Government,
Agriculture & Forest Department.

To
The Compiler, Mysore Gazette, Bangalore for favour of publication in the Gazette.

Copy to:-

The Chief Conservator of Forests in Mysore, Bangalore.
The Divisional Commissioner, Mysore Division, Mysore.
The Deputy Commissioner, South Kanara, Mangalore.
The ~~Exxxx~~ Revenue Department.
The Weekly Gazette.

(M.W.Winston)
Under Secretary to Government,
Agriculture & Forest Department.

hns/18-8/

85

GOVERNMENT OF MYSORE

No.AFD 190 FAF 64 (iii)

Mysore Government Secretariat,
'Vidhana Soudha,

Bangalore, dated: 26.11.66

NOTIFICATION.

In exercise of the powers conferred by section 4 of the Madras Forest Act, 1882 (Madras Act V of 1882), as in force in the Madras Area, the Government of Mysore hereby -

i) declares that it is proposed to constitute the lands in the Bantwal Taluk of South Kanara District, the situation and limits of which are specified in the schedule hereto annexed, as reserved forest;

ii) appoints the Assistant Commissioner, Mangalore, to be the Forest Settlement Officer for purposes of clause (c) of the said section; and

iii) appoints the Divisional Forest Officer, ~~North~~ Mangalore North Division, Coondapur, to attend on behalf of the Government at the inquiry conducted by the said Forest Settlement Officer.

Under section 14 of the said Act, the Government of Mysore hereby appoints the Deputy Commissioner, of South Kanara District to hear appeals on any orders passed by the Forest Settlement Officer under sections, ~~12~~ 11, 12 and 13 of the said Act.

SCHEDULE

ISSUED
Date 26.11.1966

Name of the District	..	South Kanara.
Name of the Taluk	..	Bantwal.
Name of the Village	..	Koila
Name of the Block	..	Panjikal Rayee Block.
Survey field Number	..	S.No.74/2, 111, 112, 114.
About	..	101.00 acres (as per graph paper).

Boundary description.

North: Starting from station No.0, a point on north east side of Anthalaje warge lands about 5 chains away from the Kadim land, the demarcation line runs towards north east direction from station No.0 to 6 over a distance of 3855 links. The bearings and distance ~~of~~ from station to station are furnished below.

Station Number From	To	Bearing in F.B.	Distance in links.
0	1	63	525
1	2	121	335
2	3	53	675
3	4	35	540
4	5	75	940
5	6	74	840

East: Again the demarcation line runs on due south direction from station No.6 to 8 over a distance of 950 links and turns to north west and proceeds from station No.8 to 9 over a distance of 500 links and again turns to west and proceeds on same direction from station No. 9 to 10 over a distance of 1325 links and further it turns on due south direction and runs from station No.10 to 11 passing through station No.10 over a distance of 1335 links and then turns on easterly direction and runs from 11 to 12 over a distance of 850 links and turns to south east and runs from station 12 to 13 over a distance of 650 links and once again it turns to west and runs from station No.13 ~~and~~ to 14 over a distance of 565 links and again turns to south and runs from station No.14 to 15 over a distance of 310 links and again it turns to east and runs from station No.15 to 16 over a distance of 725 links and finally ~~k~~ it runs on due south direction ~~from finally it runs on due southerly direction~~ from station 16 to 18 over a distance of 2465 links. The bearings and distance from station to station are furnished below.

contd.2.

Station Number From	To	Bearings in F.B.	Distance in links.
6	7	154	360
7	8	198	~~500~~ 590
8	9	318	500
9	10	251	1325
10	10a	184	740
10a	11	163	595
11	12	107	850
12	13	162	650
13	14	270	565
14	15	182	310
15	16	99	725
16	17	186	1015
17	18	210	1450

South: Further the demarcation line runs on westerly direction from station 18 to 19 over a distance of 970 links and turns to north and runs from station 19 to 21 over a distance of 2355 links and again it turns to west and runs from station No.21 to 22 over a distance of 300 links, and then once again turns to south and proceeds from station 22 to 23 over ak distance of 985 links and further it turns to west and runs from S.No.23 to 24 over a distance of 260 links and again turns to northerly direction and runs from station 24 to 26 over a distance of 910 links then again it turns to west and runs from station No.26 to 31 over a distance of 2920 links. The bearings and distances from station to station are furnished below.

18	19	261	970
19	20	0	810
20	21	5	1545
21	22	273	300
22	23	193	985
23	24	278	260
24	25	345½	240
25	26	345	670
26	27	275	1085
27	28	321	325
28	29	287	610
29	30	256	340
30	31	259	560

West: Finally the demarcation line runs towards north from station No.31 to 35 over a distance o f 1090 links and turns to east and runs from station No.35 to 39 over a distance of 2265 links and turns to northerly direction and runs from station No.39 to 0 passing through station No.40, 41 over a distance of 2280 links and closes the traverse.

The bearings and distances are furnished below.

Station Number From	To	Bearings in F. B.	Distance in links.
31	32	309	160
32	33	227	105
33	34	0	235
34	35	31	590
35	36	128½	485
36	37	109	590
37	38	125	565
38	39	109	625
39	40	43	850
40	41	351	1050
41	~~42~~ 0	~~24~~ 324	380

contd.3.

Right of ways: A panchayat road enters the block between cairn No.40-41 and byfurcates ~~x~~ into two; one runs towards north through the block and quits out between cairn No.4-5 and goes to Goindabettu and another runs towards east still further and byfurcates into two and one goes to Koila leaving the block between cairn No.14-15 another goes to Sornad leaving the block between cairn No.17-18. These are maintained by the local Panchayat.

roads

Other rights:

1. Free grazing of cattle by the Villagers is allowed inside the block.

2. Free removal of green manure leaves by the villagers for the bonafide use.

3. Free removal of dry fuel by the Villagers for the bonafide use.

4. Free removal of muligrass from the block for the bonafide use by the villagers.

By Order and in the name of the
Governor of Mysore,

(M.W.Winston)
Under Secretary to Government,
Agriculture & Forest Department.

To

The Compiler, Mysore Gazette, Bangalore for favour of publication in the Gazette.

Copy to:

The ChiefConservator of Forests in Mysore, Bangalore.
The Divisional Commissioner, Mysore Division, Mysore.
The Deputy Commissioner, South Kanara, Mangalore.
The Revenue Department.
The Weekly Gazette.

(M.W.Winston)
Under Secretary to Government,
Agriculture and Forest Department.

hms/17-8/

GOVERNMENT OF MYSORE

No.AFD 190 FAF 64 (iv)

Mysore Government Secretariat,
'Vidhana Soudha'

Bangalore, dated: 26.11.66

NOTIFICATION.

In exercise of the powers conferred by section 4 of the Madras Forest Act, 1882, (Madras Act V of 1882), as in force in the Madras Area, the Government of Mysore hereby -

i) declares that it is proposed to constitute the lands in the Karkal Taluk of South Kanara District, the situation and limits of which are specified in the schedule hereto annexed, as reserved forest;

ii) appoints the Assistant Commissioner, Coondapur, to be the Forest Settlement Officer for purposes of clause (c) of the said section; and

iii) appoints the Divisional Forest Officer, Mangalore North Division, Mangalore Coondapur to attend on behalf of the Government at the inquiry conducted by the said Forest Settlement Officer.

Under section 14 of the said Act, the Government of Mysore hereby appoints the Deputy Commissioner, of South Kanara District to hear appeals on any orders passed by the Forest Settlement Officer under sections, 11, 12 and 13 of the Said Act.

SCHEDULE

ISSUED
Date 26.11.1966

Name of the District .. South Kanara.
Name of the Taluk .. Karkal
Name of the Village .. Shivapura.
Name of the Block .. Kachinamale Block
Survey field No. .. 176/1.
Extent. .. 161.75 acres.

North: The boundary starts from station 8 and runs towards north east direction from station 8 to 12 over a distance of 945 links, then slightly turns on north easterly direction from station 12 to 13 over a distance of 220 links. From there it takes turning on east direction and moves from station 13 to 16 over a distance of 510 links and once again turns on south easterly direction and from proceeds from station 16 to 23 passing through station 17 to 22 over a distance of 1785 links and closes the northern boundary, with the following bearings and distances

Station Number From	To	Bearings in F.B.	Distance in links.
8	9	47½	195
9	10	45	250
10	11	62½	255
11	12	73	245
12	13	60	200
13	14	93	195
14	15	98	155
15	16	98	160
16	17	113	180
17	18	123	300
18	19	124	370
19	20	114	225
20	21	132	250
21	22	127½	280
22	23	139	180

East: Further the demarcation line slightly moves on south easterly direction and proceeds from station 23 to 28 overa distance of 1280 links and takes a turn on south direction and runs from station 28 to 30 over a distance of 730 links. From there it takes a slight turn on south easterly direction from station 30 to 32

contd.2.

over a distance of 640 links, and takes a turn on south westerly direction and runs from station 32 to 33 over a distance of 340 links ~~over a distance of 340 links~~ and once again turns on south easterly direction and runs from station 33 to 35 over a distance of 780 links. Then it turns towards south westerly direction and moves from station 35 to 36 over a distance of 260 links. Then take turning on south westerly direction and moves from station 36 to 37 over a distance of 260 links. From there it takes slight turn on south easterly direction and runs from station 37 to 39 over a distance of 730 links and closes the eastern ~~dx~~ boundary.

23	24	145	140
24	25	164	195
25	26	152½	370
26	27	149	290
27	28	156	290
28	29	171	380
29	30	178	350
30	31	161	425
31	32	165½	215
32	33	210	340
33	34	~~140~~ 134	400
34	35	140	380
35	36	248	260
36	37	203	260
37	38	158½	410
38	39	159	320

South: Further the demarcation line turns on due west and runs from station No.39 to 41 over a distance of 595 links. From there it takes turns on north west direction and proceeds from station 41-42 over a distance of 315 links and slightly takes a turn on north westerly direction and proceeds from station 42 to ~~25~~ ~~25~~ 45 ~~km~~ over a distance of 815 links. From there it turns on due west direction and runs from station 45 to 46 over a distance of 325 links, and ~~runs from station 45 to 46 over a distance of 325 kk~~ turns on south westerly direction from station 46 to 48 over a distance of 610 links then takes slight turn on southern direction and moves from station 48 to 50 over a distance of 730 links. Then it turns on due west direction and proceeds from station 50 to 51 over a distance of 330 links, and turns on north westerly direction and proceeds from station 51 to 54 over a distance of 1145 links. From there it once again slightly turns towards north west-erly direction and runs from station 54 to 58 over a distance of 1720 links, and finally turns to westerly direction and moves from station 58-59 over a distance of 535 links and closes the southern boundary with the following bearings and distances.

39	40	259	300
40	41	271	295
41	42	345½	315
42	43	314	300
43	44	328	235
44	45	316	280
45	46	267	325
46	47	204	345
47	48	221	265
48	49	188	430
49	50	201	300
50	51	266	330
51	52	320½	340
52	53	313	390
53	54	326	415
54	55	288½	350
55	56	297½	395
56	57	299½	525
57	58	298	450
58	59	285	535

West: Finally the ~~dm~~ demarcation line runs on north easterly direction from station No.59 to 61 over a distance of 735 links, and takes a turning and runs on north easterly direction and proceeds from station 61 to 62 over a distance of 280 links and slightly

contd.3.

takes a turn on north easterly direction and moves from station 62 to 65 over a distance of 795 links, from there it turns and proceeds on north and moves from station 65 to 66 over a distance of 300 links and turns on north westerly direction from station 66 to 0 over a distance of 450 links. From there it takes turning on north easterly direction and proceeds from station 0 to 2 over a distance of 575 links. and takes a slight turn on north westerly direction and moves from station 2 to 6 over a distance of of 1165 links and finally it takes turn and proceeds on due north direction from station 6 to 8 passing through station No.7 over a distance of 640 links and closes the traverse.

The bearings and distances from station to station are furnished below.

59	60	51½	415
60	61	74	320
61	62	38½	280
62	63	79	345
63	64	84	220
64	65	57	230
65	66	359	300
66	0	323½	450
0	1	33	315
1	2	52	260
2	3	352	265
3	4	327	300
4	5	323	270
5	6	~~[illegible]~~ 323½	330
6	7	357	410
7	8	0	230

Right of ways: Cart track- This cart track goes from Shivapura to Nayarkod enters the blocks between station No.0-1 and goes out of the block between station No.0-66 and again enters the blocks between station 65-66 and runs inside the block towards south east and quits out the block between station No.45-46 and goes to Nayarkod.

Other rights:-

1. Free grazing of cattle by the villagers is allowed inside the block.
2. Free removal of green manure leaves by the villagers for the bonafide use.
3. Free removal of dry fuel by the villagers for the bonafide use.
4. Free removal of Muligrass from the block for the bonafide use by the villagers.

By Order and in the name of the Governor of Mysore,

(M.W.Winston)
Under Secretary to Government,
Agriculture & Forest Department.

To
The Compiler, Mysore Gazette, Bangalore, for favour of publication in the gazette.

Copy to:

The Chief Conservator of Forests in Mysore, Bangalore.
The Divisional Commissioner, Mysore Division, Mysore.
The Deputy Commissioner, South Kanara, Mangalore.
The Revenue Department.
The Weekly Gazette.

(M.W.Winston)
Under Secretary to Government,
Agriculture & Forest Department.

hns/17-8/

GOVERNMENT OF MYSORE

No.AFD 190 FAF 64 (v)

Mysore Government Secretariat,
'Vidhana Soudha'

Bangalore, dated: 26.11.66

NOTIFICATION.

In exercise of the powers conferred by section 4 of the Madras Forest Act, 1882 (Madras Act V of 1882), as in force in the Madras Area, the Government of Mysore hereby-

i) declares that it is proposed to constitute the lands in the Coondapur Taluk of South Kanara District, the situation and limits of which are specified in the schedule hereto annexed, as reserved forest;

ii) appoints the Assistant Commissioner, Coondpur, to be the Forest Settlement Officer for purposes of clause (c) of the said section; and

iii) appoints the Divisional Forest Officer, Mangalore North Division, Coondapur, to attend on behalf of the Government at the inquiry conducted by the said Forest Settlement Officer.

Under section 14 of the said Act, the Government of Mysore hereby appoints the Deputy Commissioner, of south Kanara District to hear appeals on any orders passed by the Forest Settlement Officer under sections 11, 12 and 13 of the said Act.

SCHEDULE

Name of the District .. South Kanara.
Name of the Taluk .. Coondapur Taluk
Name of the Village. .. Pattady village.
Name of the Block .. ~~Surtilkalbela~~ R.F.Extn.Block. Surtikhola
Survey field Number .. 68
Area of the block .. 78.00 acres.

ISSUED
Date 26.11.1966

Boundary Description.

North: Starting from station 36, a point on the river margin on the North Western side of the block the demarcation line runs to station 0, after passing the intermediate stations of 37 a total distance of 2035 links, the demarcation line runs along the river margin of Vamahi river, with the following bearings and distance.

Station Number From	To	Bearings in F.B.	Distance in links.
36	37	99	855
37	0	92	1180

East: From station No.0 the demarcation line runs towards south east to station No.5 along the side of patta lands of Hiliayana Shetty after passing through the intermediate stations from 1 to 4 a total distance of 1570 links. From station 5 the line runs to south to station No.10 after passing through the intermediate stations from 6 to 9 a total distance of 2025 links. From station No.10 the direction changes to south east to station No.11 at a distance of 500 links. From station 11 again the direction changes to south to station No.12 at a distance of 560 links, with the following bearings and distances.

0	1	170	180
1	2	158	400
2	3	136	390
3	4	134	400
4	5	107	200
5	6	177	400
6	7	187	365
7	8	167	535
8	9	162	425
9	10	165	300
10	11	119	500
11	12	169	560

contd.2.

92

South: From station No.12 the demarcation line runs to west to station 15 after passing through the intermediate stations 13 and 14 a total distance of 1490 links. From 15th station the direction changes to south west to station 16 at a distance of 280 links. From station 16 again to west of the block to 17th station at a distance of 260 ~~kmi~~ links. Then again from 17th station towards south west of the block to station 18 at a distance of 235 links, with the following bearings and distances

12	13	284	690
13	14	292	465
14	15	287	335
15	16	239	280
16	17	270	260
17	18	245	235

East: From station 18 the demarcation line runs to north to station No.20 after passing through the middle station 19 a total distance of 675 links. From 20th station to 21st station at a bearing of 300° (400 links) from 21st station to north to station 23 passing through the middle station 22 a total distance of ~~42~~ 640 links. From st.23 the line runs to west to station 24 at a distance of 340 links and from there the line runs to north west of the block to station 30, after passing through the intermediate stations from 25 to 29 a total distance of 1450 links. From station 30 to west to station 31 at a distance of 33 after passing through 32rd station a total distance of 455 links. From 33rd station the demarcation line further runs to station 36, after passing through the middle station 34 and 35 a total distance of 660 links, thus closing the circuit, with the following bearings and distances.

L 200 links From Station 31 to north west of the Block to Station

18	19	23	215
19	20	359	460
20	21	300	400
21	22	320	240
22	23	332	400
23	24	293	340
24	25	322	285
25	26	358	255
26	27	340	260
27	28	315	285
28	29	336	200
29	30	350	165
30	31	253	200
31	32	336	255
32	33	347	200
33	34	14	235
34	35	5	225
35	36	360	200

Other rights:

1. Free grazing of cattle by villagers is allowed inside the block.
2. Free removal of green manure leaves by the villagers for the bonafide use.
3. Free removal of dry fuel by the villagers for the bonafide use.
3. Free removal of mulgrass from the block for the bonafide use by the villagers.

By Order and in the name of the
Governor of Mysore,

7/11/66

(M.W.Winston)
Under Secretary to Government,
Agriculture and Forest Department.

To
The Compiler, Mysore Gazette, Bangalore for favour of publication in the Gazette.

Copy to:
The Chief Conservator of Forests in Mysore, Bangalore.
The Divisional Commissioner, Mysore Division, Mysore.
The Deputy Commissioner, South Kanara, Mangalore.
The Revenue Department.
The Weekly Gazette.

mns/17-3/

GOVERNMENT OF MYSORE

No.AFD FAF 6

Mysore Government Secretariat,
'Vidhana Soudha'

Bangalore, Dated:

NOTIFICATION

In exercise of the powers conferred by section 4 of the Madras Forest Act, 1882 (Madras Act V of 1882), as in force in the Madras Area, the Government of Mysore hereby -

(i) declares that it is proposed to constitute the lands in the. . . . . Taluk of. . . . . District; the situation and limits of which are specified in the schedule hereto annexed, as reserved forest;

(ii) appoints the Assistant Commissioner. . . . . to be the Forest Settlement Officer for purposes of clause (c) of the said section; and

(iii) appoints the District Forest Officer,. . . . . to attend on behalf of the Government at the inquiry conducted by the said Forest Settlement Officer.

Under section 14 of the said Act, the Government of Mysore hereby appoints the Deputy Commissioner, of South Kanara District to hear appeals on any orders passed by the Forest Settlement Officer under sections, 11, 12 and 13 of the Said Act.

S C H E D U L E

By Order and in the name of the
Governor of Mysore,

Secretary to Government,
Agriculture & Forest Department.

hns/18-6/